TOLEDO, OHIO

HI-TACAN RWY 25

TACAN TOL Chan 72	APCH CRS 260°	Rwy ldg 10,599 TDZE 678 Arpt Elev 684

[USAF] EUGENE F KRANZ TOLEDO EXPRESS (KTOL)

* When ALS inop, increase RVR to 60, vis to 1⅛ mile.

MALSR A5

MISSED APPROACH: Climb to 3000 then left turn on TOL R-170 to POUDR/15 DME and hold.

ATIS	TOLEDO APP CON	TOLEDO TOWER	GND CON	CLNC DEL	ASR
118.75 290.225	126.1 317.55	118.1 285.4	121.9 348.6	121.75 348.6	

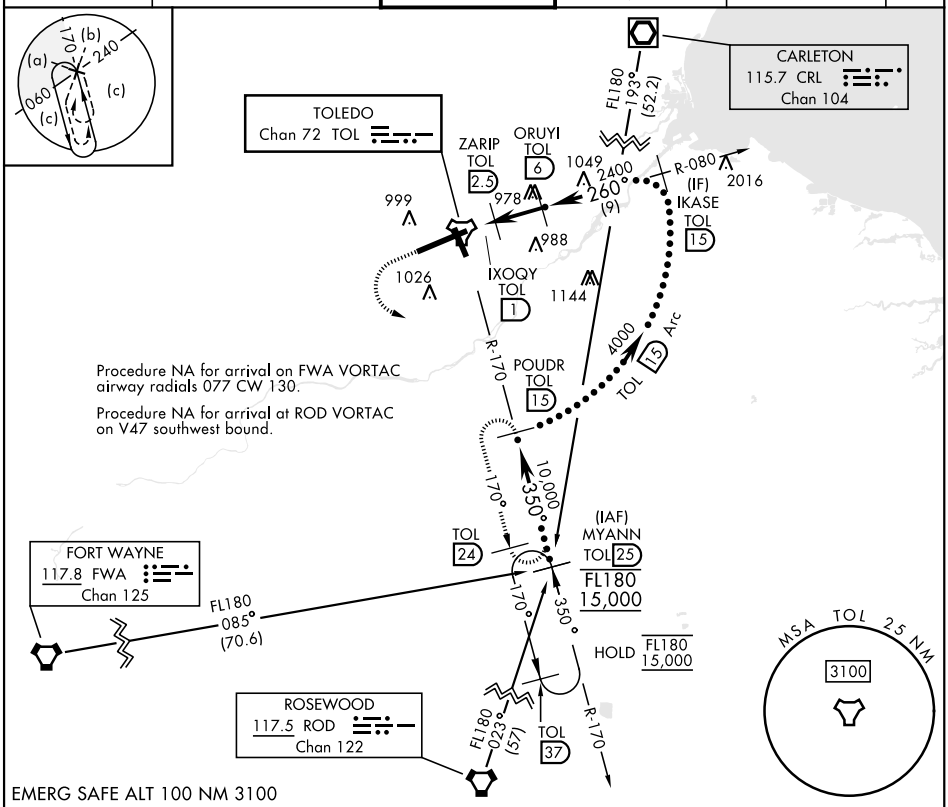

EMERG SAFE ALT 100 NM 3100

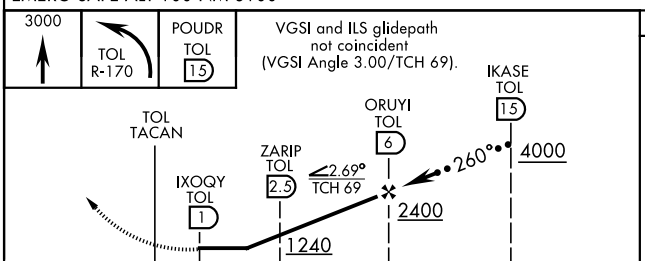

CATEGORY	C	D	E
S-25 *	1080/40 402 (500-¾)	1080/40 402 (500-¾)	
CIRCLING	1360-2 676 (700-2)	1400-2¼ 716 (800-2¼)	1400-2½ 716 (800-2½)

ELEV 684 D TDZE 678

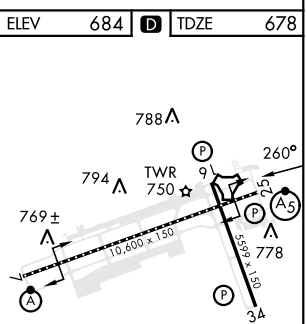

HIRL Rwy 7-25
MIRL Rwy 16-34
REIL Rwy 16, 34
TDZL/CL Rwy 7

TOLEDO, OHIO 41° 35′N-83° 48′W EUGENE F KRANZ TOLEDO EXPRESS (KTOL)

Amdt 4D 26DEC24

HI-TACAN RWY 25

EC-2, 19 FEB 2026 to 19 MAR 2026