MT. CLEMENS, MICHIGAN

TACAN Z RWY 19

TACAN MTC Chan 64	APCH CRS 177°	Rwy ldg 10,010 TDZE 579 Arpt Elev 580

[USAF] SELFRIDGE ANGB (KMTC)

* When ALS inop, increase CAT AB RVR to 55, vis to 1 mile, CAT CDE vis to 1⅜ miles.
** Circling not authorized W of Rwy 01-19.

ALSF-1

MISSED APPROACH: Climbing left turn to 4000, intercept MTC R-096 to SQYRS and hold, continue climb-in-hold to 4000.

ATIS	SELFRIDGE APP CON	SELFRIDGE TOWER *	GND CON
125.325 270.1	119.6 318.2	120.15 (CTAF) L 225.4	128.3 275.8

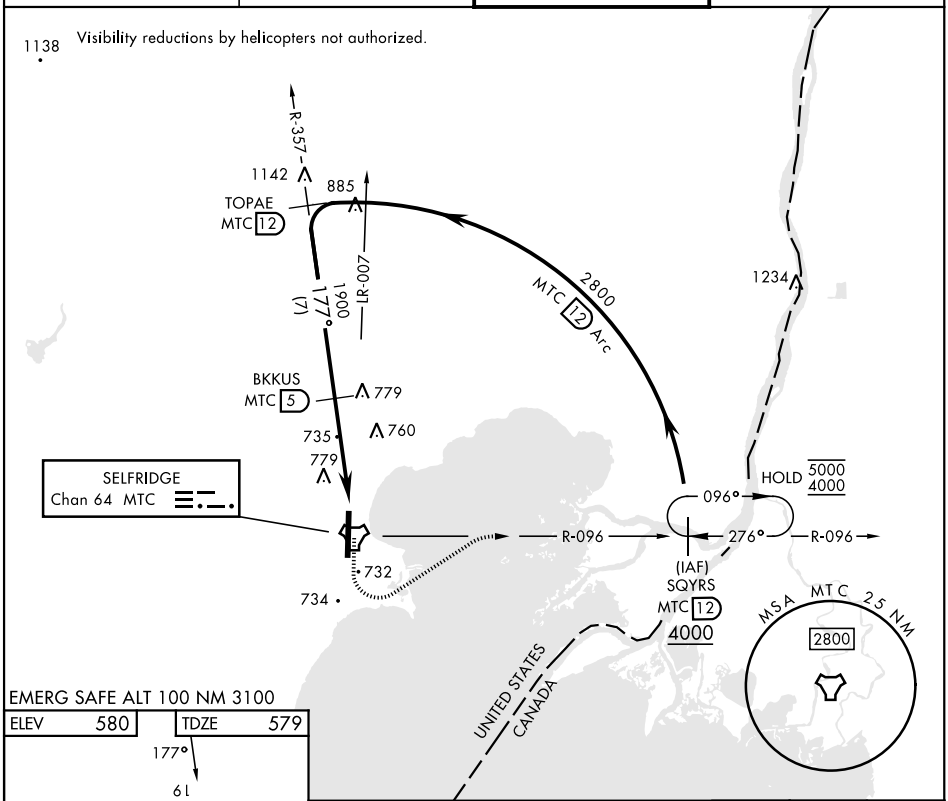

EMERG SAFE ALT 100 NM 3100

ELEV 580	TDZE 579

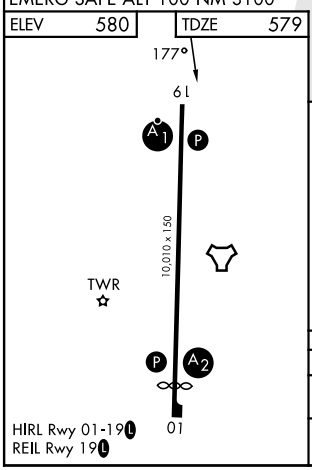

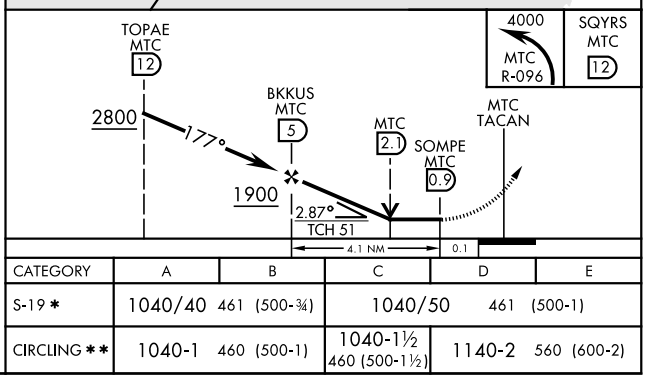

CATEGORY	A	B	C	D	E
S-19 *	1040/40 461 (500-¾)		1040/50 461 (500-1)		
CIRCLING **	1040-1 460 (500-1)		1040-1½ 460 (500-1½)	1140-2 560 (600-2)	