CLOVIS, NEW MEXICO

ILS or LOC RWY 13

LOC I-OVI	APCH CRS	Rwy ldg	8194
110.35	128°	TDZE	4294
		Arpt Elev	4295

[USAF]

CANNON AFB (KCVS)

RADAR or DME required. Missed approach requires use of RNAV or RADAR monitoring.

T * When ALS inop, increase vis to ¾ mile.
** When ALS inop, increase CAT AB vis to 1 mile; CAT CDE vis to 1⅜ miles.

SSALR (A3)

MISSED APPROACH: Climb to 6000 out CVS TACAN R-1305.6 DME (HOMEP) then climbing right turn to 7000 intercept CVS R-193 to 12 DME (CLINK) and hold.

ATIS	CANNON APP CON	CANNON TOWER	GND CON	CLNC DEL
119.1 269.9	118.425 352.1	120.4 270.25	121.9 275.8	120.2 293.225

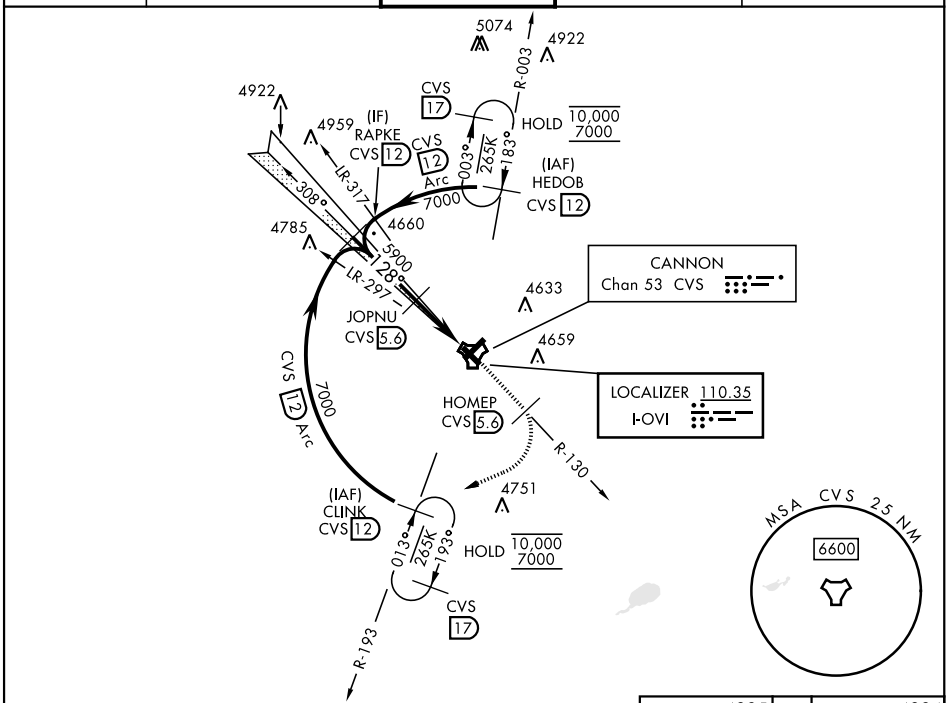

EMERG SAFE ALT 100 NM 8000

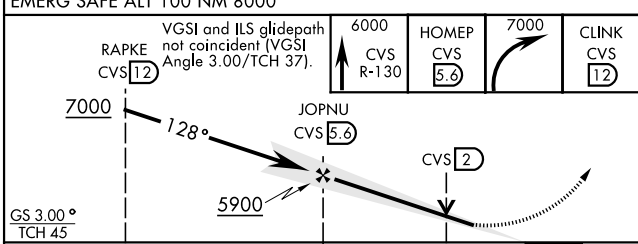

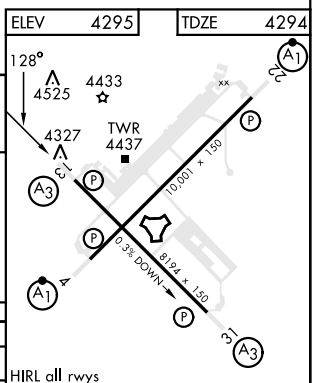

CATEGORY	A	B	C	D	E
S-ILS 13 *	4544-½ 250 (300-½)				
S-LOC 13**	4760-½ 466 (500-½)		4760-1 466 (500-1)		
CIRCLING	4840-1 545 (600-1)		4860-1½ 565(600-1½)	5000-2¼ 705(800-2¼)	5020-2½ 725(800-2½)

FAF to MAP 4.9 NM					
Knots	60	90	120	150	180
Min:Sec	4:54	3:16	2:27	1:58	1:38

SW-1, 19 FEB 2026 to 19 MAR 2026