APP CRS	Rwy Ldg	3181
109°	TDZE	998
	Apt Elev	1003

RNAV (GPS) RWY 12
WHITEMAN (WHP)

RNP APCH.

NA Procedure NA at night. When local altimeter setting not received, use Burbank altimeter setting. Rwy 12 helicopter visibility reduction below 1 SM NA.

MISSED APPROACH: Climbing right turn to 4000 direct CANOG and hold.

ATIS	SOCAL APP CON	WHITEMAN TOWER ★	GND CON	UNICOM
132.1	120.4 360.6 (NORTH) 134.2 338.2 (WEST)	135.0 (CTAF)	125.0	122.95

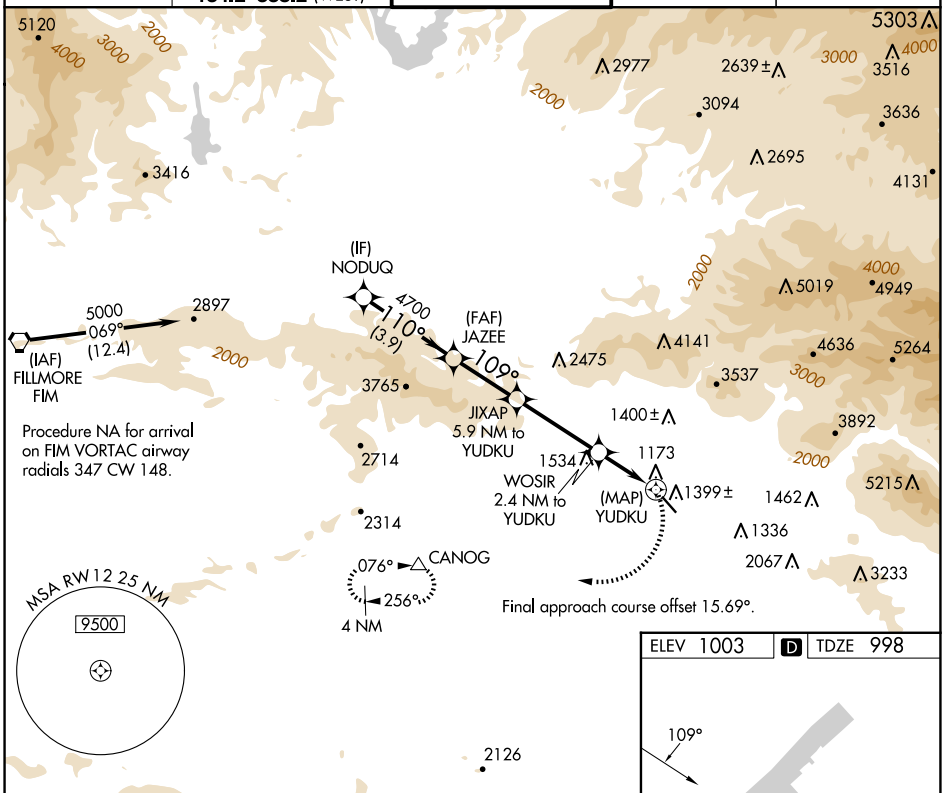

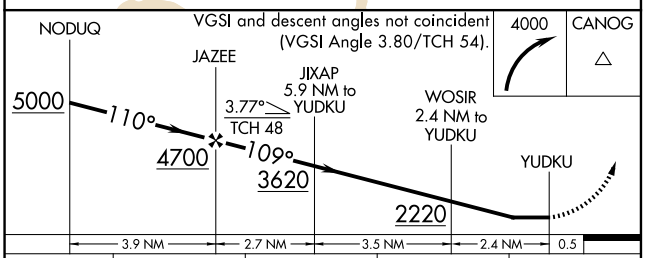

CATEGORY	A	B	C	D
LNAV MDA	1660-1 662 (700-1)		1660-1⅞ 662 (700-1⅞)	NA
C CIRCLING	1700-1 697 (700-1)	1860-1¼ 857 (900-1¼)	2200-3 1197 (1200-3)	NA

ELEV 1003 D TDZE 998

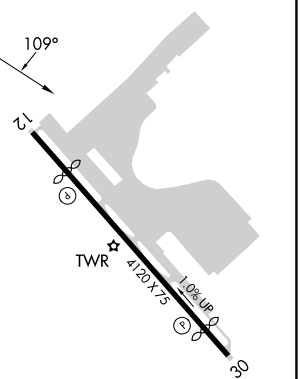

REIL Rwys 12 and 30
MIRL Rwy 12-30

SW-3, 19 FEB 2026 to 19 MAR 2026

SW-3, 19 FEB 2026 to 19 MAR 2026