ABILENE, TEXAS

TACAN W RWY 16

TACAN DYS Chan 63	APCH CRS 169°	Rwy ldg 13,499 TDZE 1790 Arpt Elev 1799	[USAF]	DYESS AFB (KDYS)

* When ALS inop, increase CAT AB RVR to 55 and vis to 1 mile, CAT CDE RVR to 60, vis to 1⅛ miles.
** Circling to other than RWY 34 not authorized.

ALSF-1

MISSED APPROACH: Climb to 4000 via DYS TACAN R-158 to HUGOE and hold.

ATIS ★	ABILENE APP CON	DYESS TOWER	GND CON	ASR
269.175	125.0 338.3 EAST 127.2 282.3 WEST	133.0 257.675	118.35 275.8	

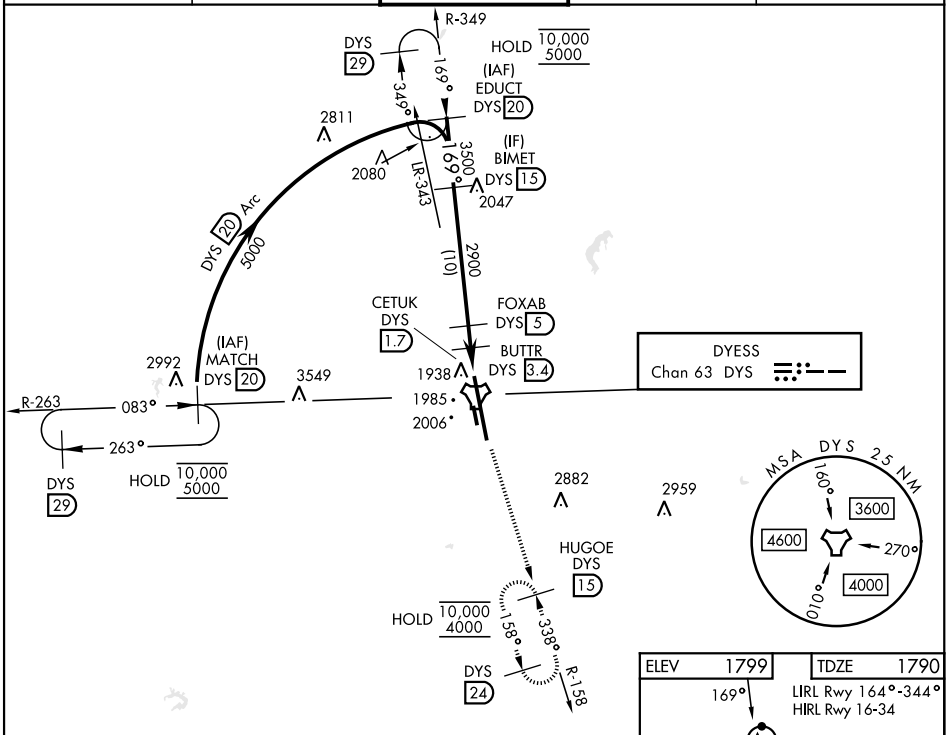

EMERG SAFE ALT 100 NM 4600

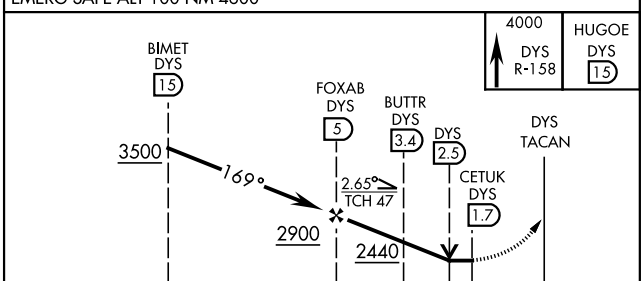

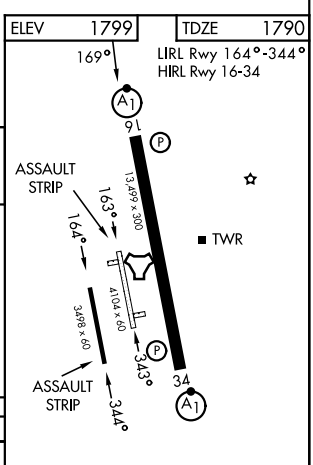

CATEGORY	A	B	C	D	E
S-16 *	2200/24 410 (500-½)		2200/40 410 (500-¾)		
CIRCLING **	2300-1 510 (600-1)	2320-1 530 (600-1)	2440-1¾ 650 (700-1¾)	2480-2¼ 690 (700-2¼)	2540-2¾ 750 (800-2¾)

FAF to MAP 3.3 NM					
Knots	60	90	120	150	180
Min:Sec	3:18	2:12	1:39	1:19	1:06

SC-2, 19 MAR 2026 to 16 APR 2026