ABILENE, TEXAS

TACAN W RWY 34

TACAN DYS Chan 63	APCH CRS 338°	Rwy ldg 13,499 TDZE 1788 Arpt Elev 1799

[USAF]

DYESS AFB (KDYS)

* When ALS inop, increase CAT AB RVR to 55, vis to 1 mile, CAT CDE vis to 1⅜ miles.
** Circling to other than Rwy 16 not authorized.

ALSF-1

MISSED APPROACH: Climb to 4000 via DYS TACAN R-349 to BIMET and hold.

ATIS ★	ABILENE APP CON	DYESS TOWER	GND CON	ASR
269.175	125.0 338.3 EAST 127.2 282.3 WEST	133.0 257.675	118.35 275.8	

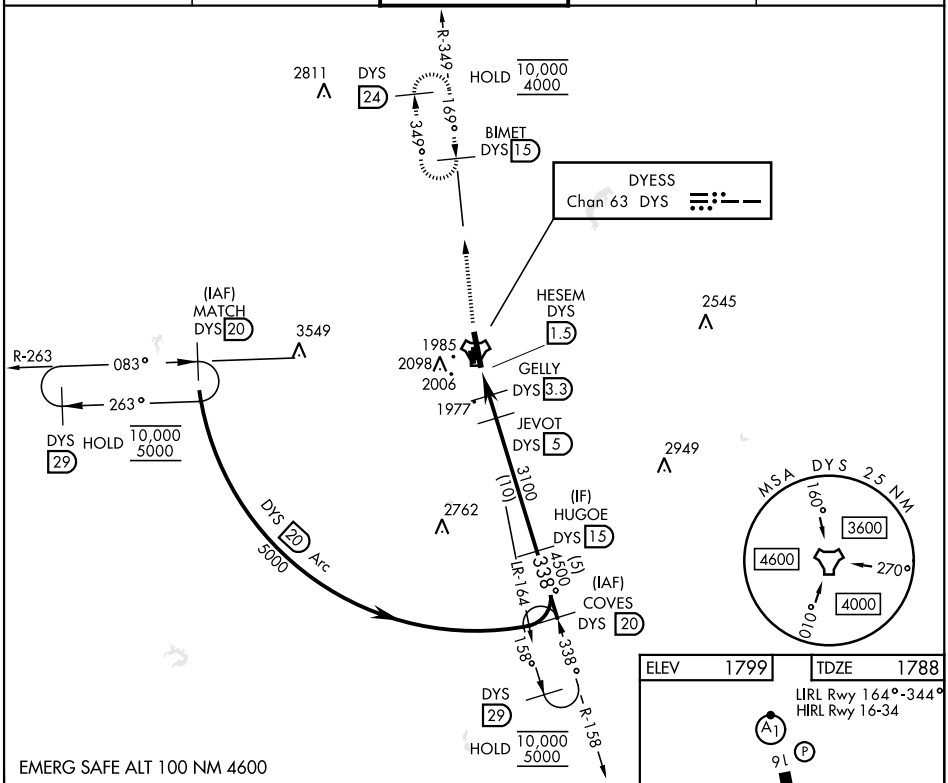

EMERG SAFE ALT 100 NM 4000

4000 DYS R-349	BIMET DYS 15

VGSI and descent angles not coincident
(VGSI Angle 2.50/TCH 53)

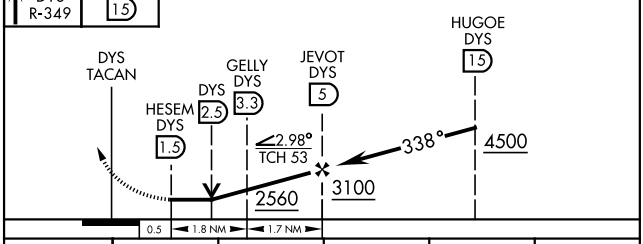

ELEV 1799	TDZE 1788

LIRL Rwy 164°-344°
HIRL Rwy 16-34

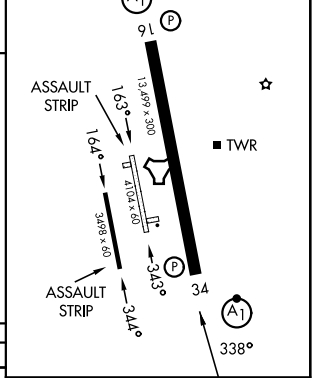

CATEGORY	A	B	C	D	E
S-34 *	2240/24 452 (500-½)		2240/45 452 (500-⅞)		
CIRCLING **	2300-1 510 (600-1)	2320-1 530 (600-1)	2440-1¾ 650 (700-1¾)	2480-2¼ 690 (700-2¼)	2540-2¾ 750 (800-2¾)

FAF to MAP 3.5 NM					
Knots	60	90	120	150	180
Min:Sec	3:30	2:20	1:45	1:24	1:10

SC-2, 19 MAR 2026 to 16 APR 2026