ABILENE, TEXAS

VOR/DME RWY 16

VOR/DME TQA 111.6 Chan 53	APCH CRS 160°	Rwy ldg 13,499 TDZE 1790 Arpt Elev 1799	[USAF]	DYESS AFB (KDYS)

* When ALS inop, increase CAT AB RVR to 55 and vis to 1 mile, CAT CDE vis to 1⅜ miles.
** Circling to other than Rwy 34 NA.

ALSF-1

MISSED APPROACH: Climb and maintain 4000 proceed direct TQA and hold.

ATIS ★	ABILENE APP CON	DYESS TOWER	GND CON	ASR
269.175	125.0 338.3 EAST 127.2 282.3 WEST	133.0 257.675	118.35 275.8	

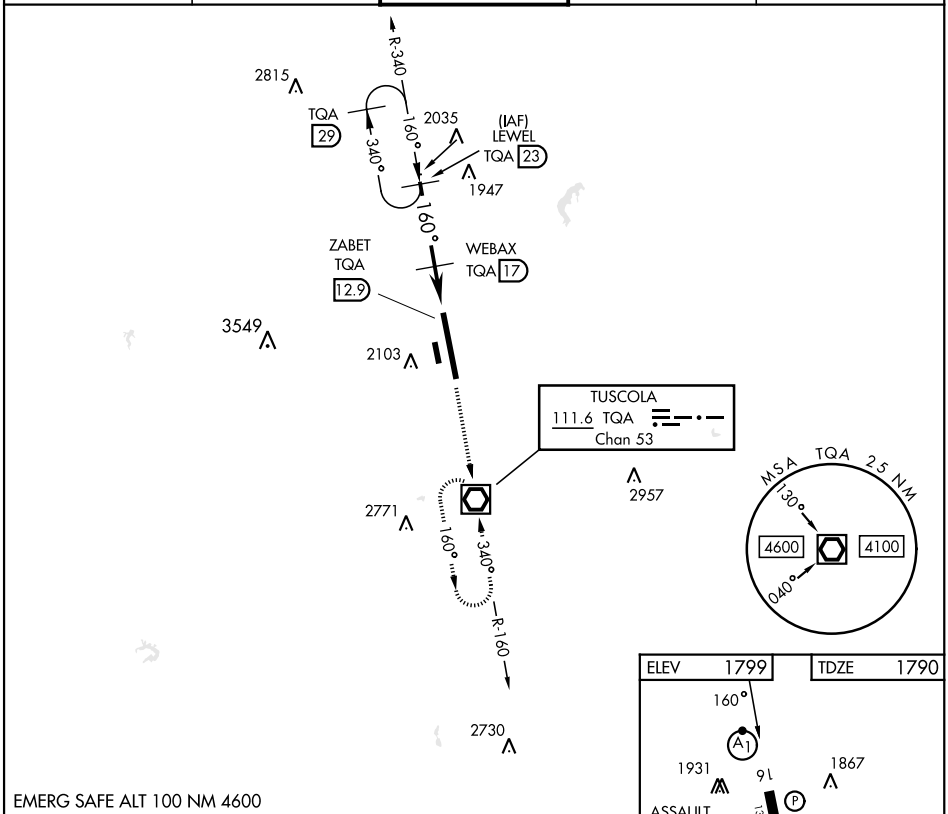

EMERG SAFE ALT 100 NM 4600

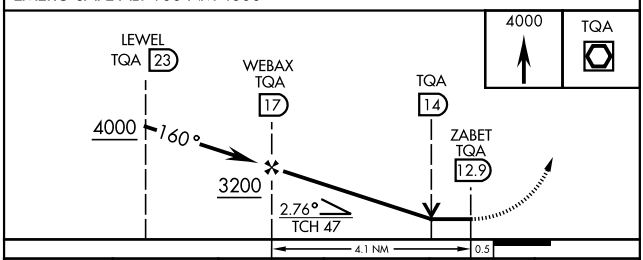

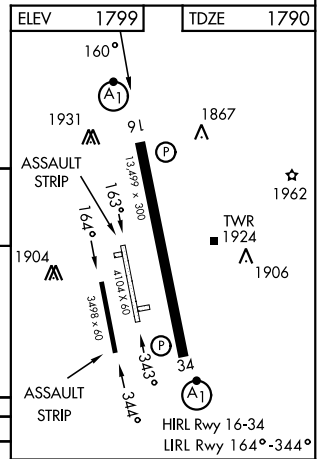

CATEGORY	A	B	C	D	E
S-16 *	2300/24 510 (600-½)		2300/55 510 (600-1)		
CIRCLING **	2300-1 510 (600-1)	2320-1 530 (600-1)	2460-1¾ 670 (700-1¾)	2460-2 670 (700-2)	2460-2¼ 670 (700-2¼)

FAF to MAP 4.1 NM					
Knots	60	90	120	150	180
Min:Sec	4:06	2:44	2:03	1:38	1:22

SC-2, 19 MAR 2026 to 16 APR 2026

SC-2, 19 MAR 2026 to 16 APR 2026