COCOA BEACH, FLORIDA

# ILS or LOC RWY 21

| LOC I-PKC | APCH CRS | Rwy ldg | 9008 |
|---|---|---|---|
| 110.9 | 207° | TDZE | 7 |
| | | Arpt Elev | 8 |

[USAF]

PATRICK SFB (KCOF)

DME required

* When circling to Rwy 29 at night, operational VGSI required, remain on or above VGSI glidepath until threshold. Circling not authorized NW of Rwy 3-21.

MISSED APPROACH: Climb to 900, then climbing left turn to 3000 and intercept COF TACAN R-110 direct ZEVEX/12 DME and hold.

| ATIS ★ | ORLANDO APP CON★ | TOWER★ | GND CON★ | CLNC DEL★ |
|---|---|---|---|---|
| 119.175 273.5 | 126.025 281.425 | 133.75 269.375 | 124.35 335.8 | 118.4 289.4 |

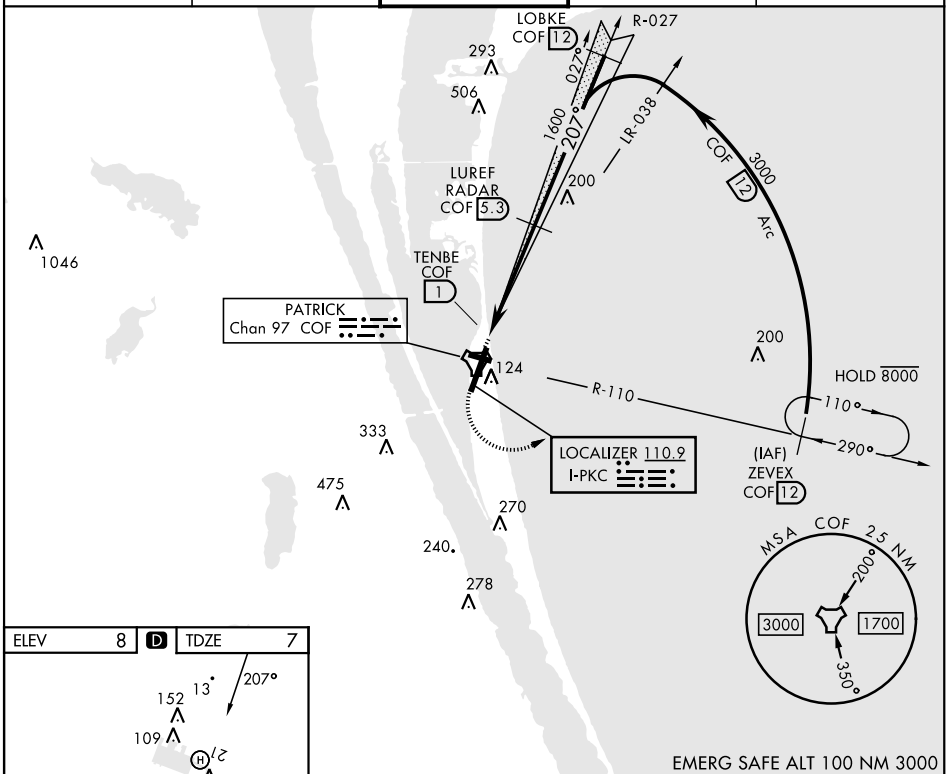


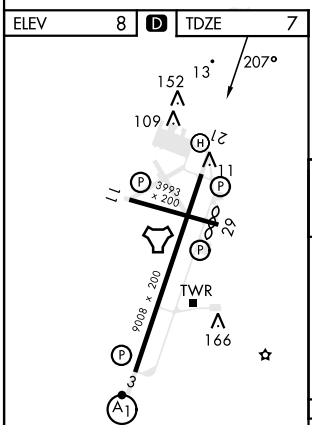


HIRL Rwy 3-21
MIRL Rwy 11-29

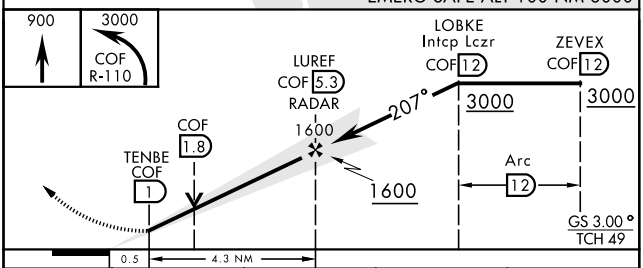


| FAF to MAP 4.3 NM | | | | | |
|---|---|---|---|---|---|
| Knots | 60 | 90 | 120 | 150 | 180 |
| Min:Sec | 4:18 | 2:52 | 2:09 | 1:43 | 1:26 |

| CATEGORY | A | B | C | D |
|---|---|---|---|---|
| S-ILS 21 | 207/40 200 (200-¾) | | | |
| S-LOC 21 | 460/55 453 (500-1) | | 460-1⅜ 453 (500-1⅜) | |
| CIRCLING* | 520-1 512 (600-1) | | 540-1½ 532 (600-1½) | 560-2 552 (600-2) |


SE-3, 19 MAR 2026 to 16 APR 2026