| WAAS CH 45632 W24A | APP CRS 240° | Rwy ldg 4601<br>TDZE 2573<br>Apt Elev 2573 |
|---|---|---|

# RNAV (GPS) RWY 24
## BIG SPRING/MC MAHON-WRINKLE (BPG)

RNP APCH.

For uncompensated Baro-VNAV systems, LNAV/VNAV NA below -20°C or above 54°C. When local altimeter setting not received, use Midland Intl Air and Space Port altimeter setting: increase all DA 130 feet and all MDA 140 feet; increase LPV and LNAV/VNAV Cats A/B visibility ½ SM, and LNAV Cat A visibility ¼ SM. Baro-VNAV and VDP NA with Midland Intl Air and Space Port altimeter setting. Rwy 24 helicopter visibility reduction below ¾ SM NA.

MISSED APPROACH: Climb to 4600 direct ZIVGU and hold.

| AWOS-3PT | FORT WORTH CENTER | UNICOM |
|---|---|---|
| 118.025 | 133.7 350.2 | 122.8 (CTAF) L |

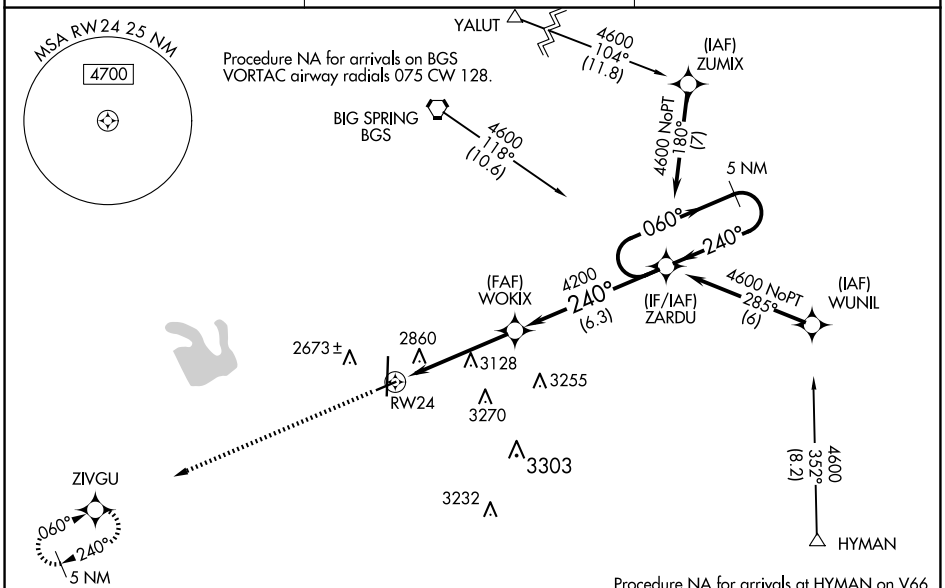


ELEV 2573 TDZE 2573

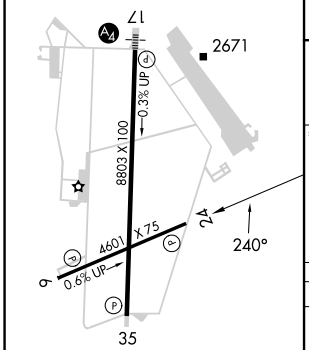


MIRL Rwys 6-24 and 17-35 L

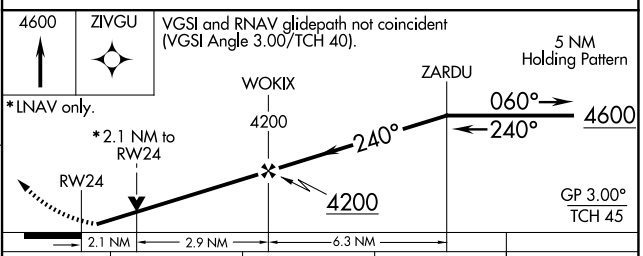


| CATEGORY | A | B | C | D |
|---|---|---|---|---|
| LPV DA | 2823-¾ 250 (300-¾) | | NA | |
| LNAV/VNAV DA | 3236-2¼ 663 (700-2¼) | | NA | |
| LNAV MDA | 3380-1 807 (900-1) | 3380-1¼ 807 (900-1¼) | NA | |



SC-2, 19 MAR 2026 to 16 APR 2026
SC-2, 19 MAR 2026 to 16 APR 2026