BILOXI, MISSISSIPPI

TACAN RWY 22

TACAN BIX Chan 55	APCH CRS 222°	Rwy ldg 6630 THRE 17 Arpt Elev 33

[USAF] KEESLER AFB (KBIX)

T * When ALS inop, increase CAT AB RVR to 55, vis to 1 mile; CAT CD vis to 1¾ miles.

ALSF-1

† MISSED APPROACH: Climb to 800 tracking 215°, then turn left to intercept BIX R-186 to 11 DME (RUDLF) climbing to 2200 and hold.

ATIS ★	GULFPORT APP CON ★	TOWER ★	GND CON ★	CLNC DEL
281.55	124.6 354.1 (130°- 309°) 127.5 254.25 (310°- 129°)	120.75 269.075	121.8 275.8	121.8 275.8

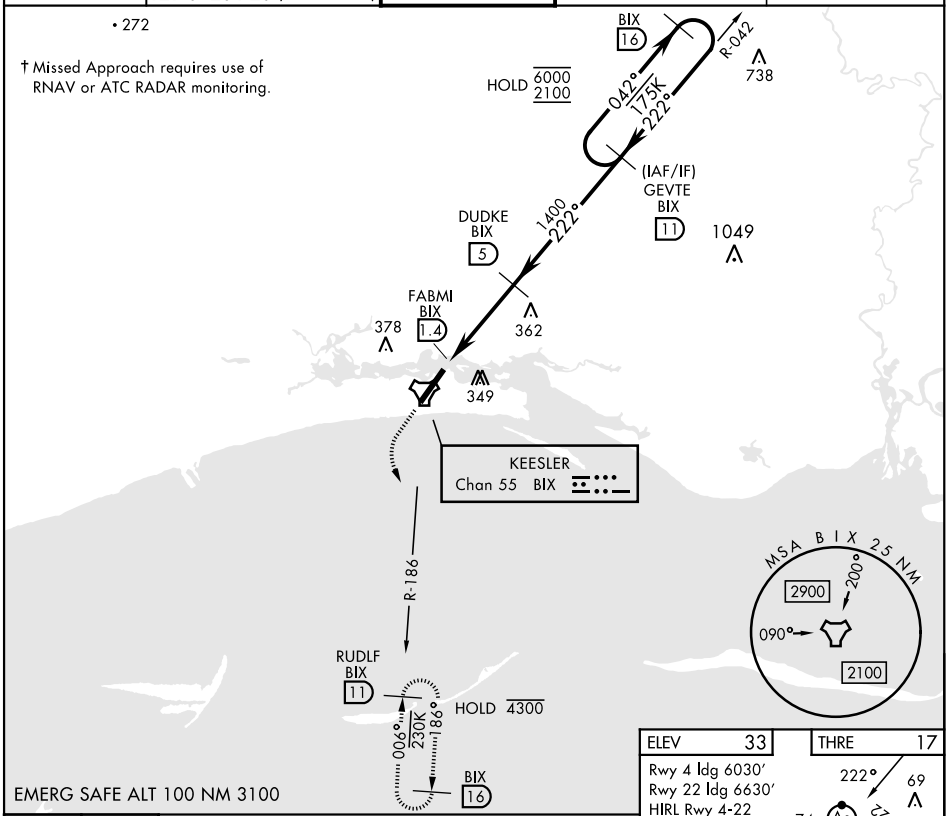

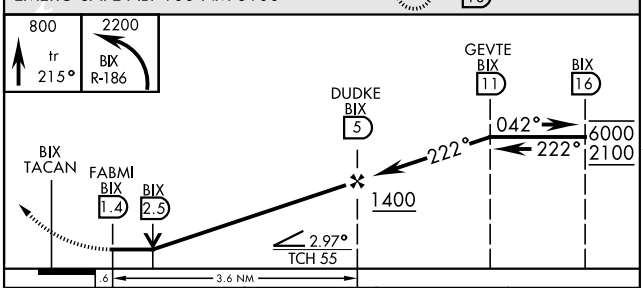

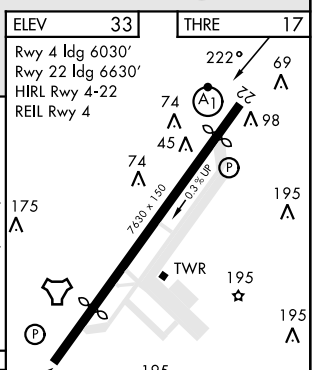

CATEGORY	A	B	C	D
S-22*	620/40 603 (600-¾)		620-1½ 603 (600-1½)	
C CIRCLING	620-1 587 (600-1)	660-1 627 (700-1)	680-1¾ 647 (700-1¾)	680-2 647 (700-2)

BILOXI, MISSISSIPPI 30°25′N-88°55′W KEESLER AFB (KBIX)

Amdt 1 25MAR21

TACAN RWY 22

SC-4, 19 MAR 2026 to 16 APR 2026