BILOXI, MISSISSIPPI

TACAN-B

VORTAC GPT	APCH CRS	Rwy ldg	N/A
109.0	266°	TDZE	N/A
Chan 27		Arpt Elev	33

[USAF] KEESLER AFB (KBIX)

† MISSED APPROACH: Climbing right turn to 2300 intcp GPT VORTAC R-040 to PTTLR (R-040/18 DME) and hold.

ATIS ★	GULFPORT APP CON ★	TOWER ★	GND CON ★	CLNC DEL
281.55	124.6 354.1 (130°- 309°) 127.5 254.25 (310°- 129°)	120.75 269.075	121.8 275.8	121.8 275.8

† Missed approach requires use of RNAV or ATC RADAR monitoring.

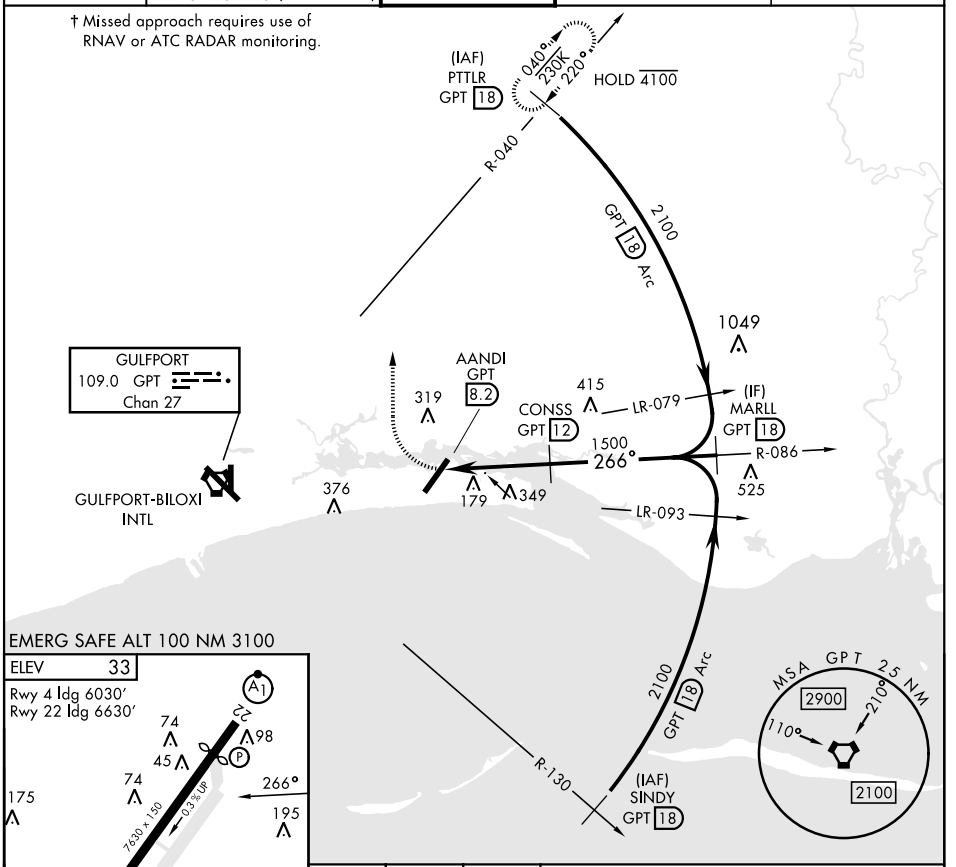

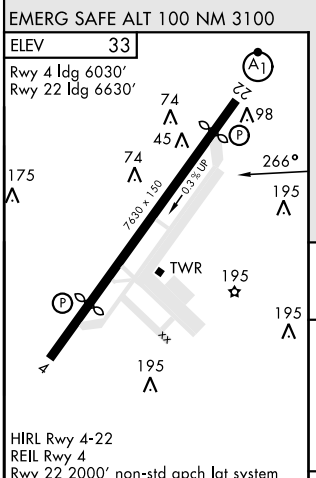

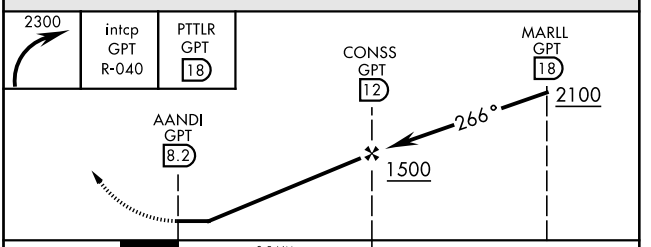

FAF to MAP 3.8 NM					
Knots	60	90	120	150	180
Min:Sec	3:48	2:32	1:54	1:31	1:16

CATEGORY	A	B	C	D
C CIRCLING	620-1 587 (600-1)	660-1 627 (700-1)	680-1¾ 647 (700-1¾)	680-2 647 (700-2)