LOC I-BZN	APP CRS	Rwy Ldg	8994
109.3	123°	TDZE	4443
		Apt Elev	4473

ILS Y or LOC Y RWY 12

BOZEMAN YELLOWSTONE INTL (BZN)

Circling NA to Rwys 3-21 and 11-29. DME from BZN VOR/DME. DME use requires simultaneous reception of I-BZN and BZN DME. For inop ALS, increase S-LOC 12 Cat C/D visibility to 2 SM.
*RVR 1800 authorized with use of FD or AP or HUD to DA.

-21°C

MALSR

MISSED APPROACH: Climb to 5200 then climbing right turn to 9000 on heading 250° and on BZN VOR/DME R-223 to BRIGR INT/BZN VOR/DME 15 DME and hold, continue climb-in-hold to 9000.

ATIS	BIG SKY APP CON*	BOZEMAN TOWER*	GND CON	UNICOM
135.425	118.975 226.675	118.2 (CTAF) L	121.8	122.95

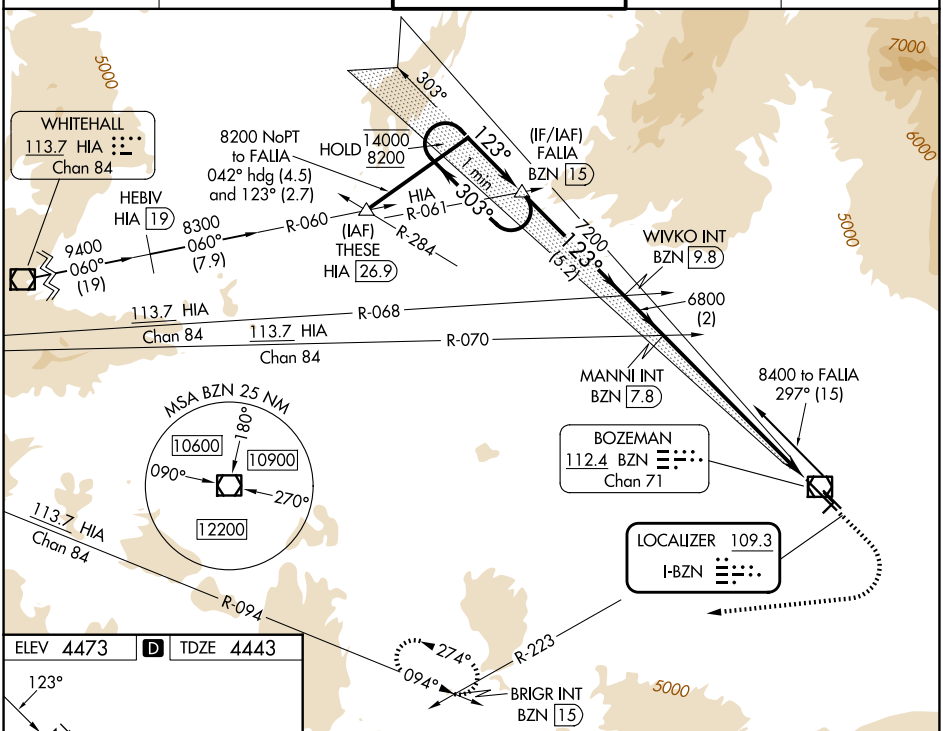

ELEV 4473 D TDZE 4443

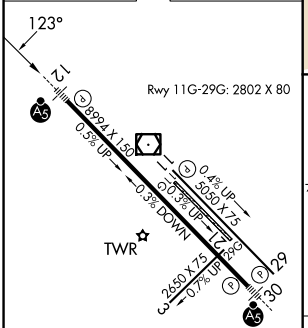

HIRL Rwy 12-30 L
MIRL Rwy 11-29 L

FAF to MAP 7.3 NM					
Knots	60	90	120	150	180
Min:Sec	7:18	4:52	3:39	2:55	2:26

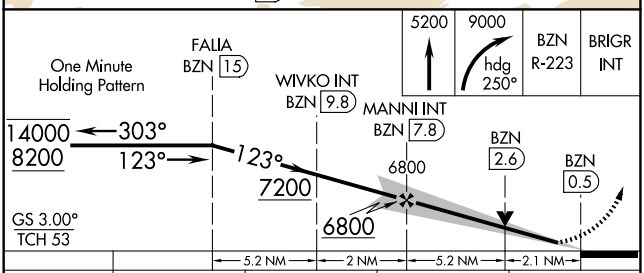

CATEGORY	A	B	C	D
S-ILS 12*	4643/24 200 (200-½)			
S-LOC 12	5160/24 717 (700-½)		5160-1⅝ 717 (700-1⅝)	
CIRCLING	5160-1 687 (700-1)		5160-2 687 (700-2)	5320-2¾ 847 (900-2¾)

NW-1, 19 MAR 2026 to 16 APR 2026