VORTAC CHS 113.5 Chan 82	APP CRS 203°	Rwy Ldg 7000 TDZE 43 Apt Elev 46

VOR/DME or TACAN RWY 21

CHARLESTON AFB/INTL (CHS)

MISSED APPROACH: Climb to 1000 then climbing right turn to 2000 via CHS R-236 to JACKE INT/15.7 DME and hold.

D-ATIS	CHARLESTON APP CON	CHARLESTON TOWER	GND CON	CLNC DEL	CPDLC
124.75	120.7 306.925	126.0 239.0	121.9 348.6	127.325 291.65	

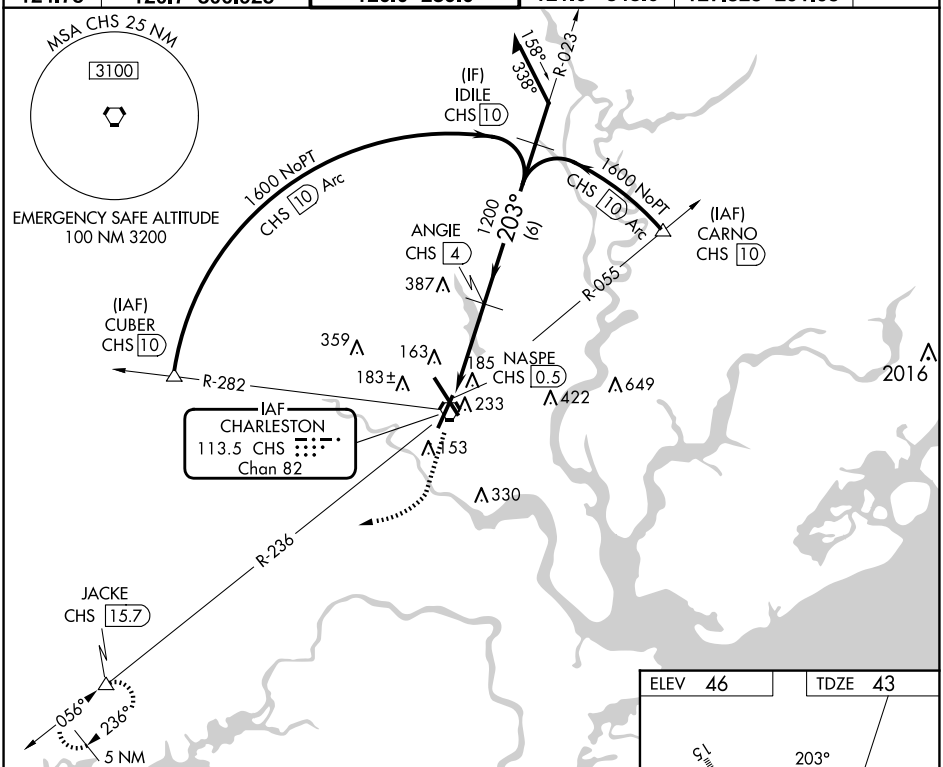

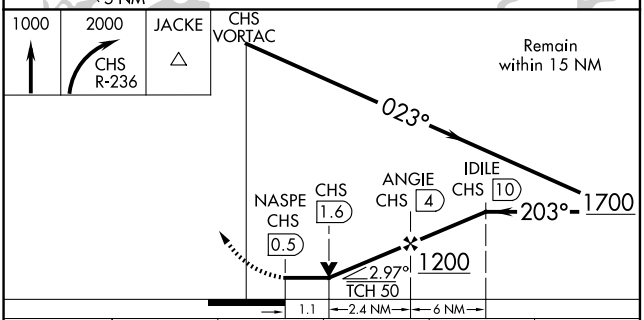

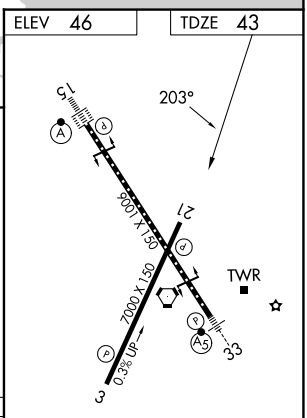

CATEGORY	A	B	C	D	E
S-21	440-1 397 (400-1)		440-1⅛ 397 (400-1⅛)		
CIRCLING	540-1 494 (500-1)		540-1½ 494 (500-1½)	740-2¼ 694 (700-2¼)	740-2½ 694 (700-2½)

TDZ/CL Rwy 15
REIL Rwys 3 and 21
HIRL Rwys 3-21 and 15-33

SE-2, 19 MAR 2026 to 16 APR 2026

SE-2, 19 MAR 2026 to 16 APR 2026