VOR or TACAN RWY 14

DOTHAN RGNL (DHN)

VORTAC RRS	APP CRS	Rwy Ldg	8500
111.6	148°	TDZE	401
Chan 53		Apt Elev	401

MISSED APPROACH: Climb to 1400 then climbing left turn to 3000 on heading 110° and on RRS VORTAC R-089 to BLALY INT/RRS 19.8 DME and hold.

ATIS	CAIRNS APP CON ★	DOTHAN TOWER ★	GND CON	UNICOM
135.725	125.4 327.125	118.4 (CTAF) L 257.6	121.7 348.6	122.95

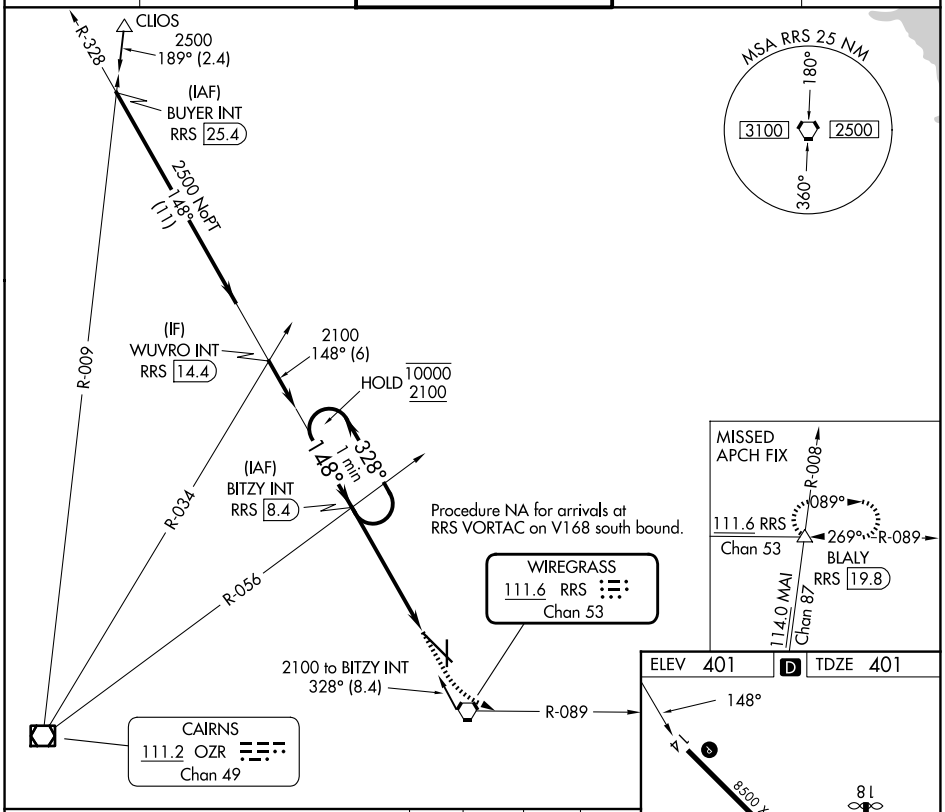

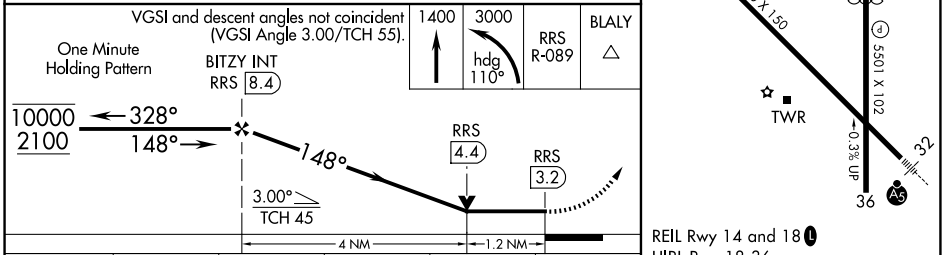

CATEGORY	A	B	C	D	E
S-14	820-1 419 (500-1)		820-1⅛ 419 (500-1⅛)		
CIRCLING	860-1 459 (500-1)		920-1½ 519 (600-1½)	1040-2 639 (700-2)	1040-2¼ 639 (700-2¼)

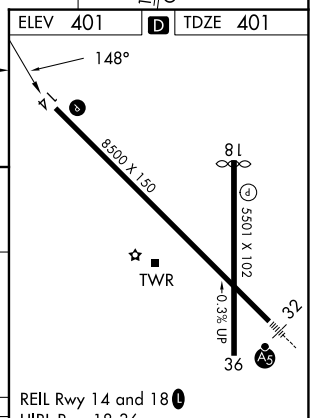

REIL Rwy 14 and 18 L
HIRL Rwy 18-36
HIRL Rwy 14-32 L

FAF to MAP 5.2 NM					
Knots	60	90	120	150	180
Min:Sec	5:12	3:28	2:36	2:05	1:44

SE-4, 19 MAR 2026 to 16 APR 2026