WAAS CH 65942 W13A	APP CRS 146°	Rwy ldg 5506 TDZE 887 Apt Elev 887

RNAV (GPS) RWY 13
MAVERICK COUNTY MEML INTL (5T9)

RNP APCH.

MISSED APPROACH: Climb to 1600 then climbing left turn to 4000 direct COKAD and hold.

AWOS-3	KDLF ATIS ★	DEL RIO APP CON ★	UNICOM
119.175	114.4 269.9	127.75 326.2	122.8 (CTAF) L

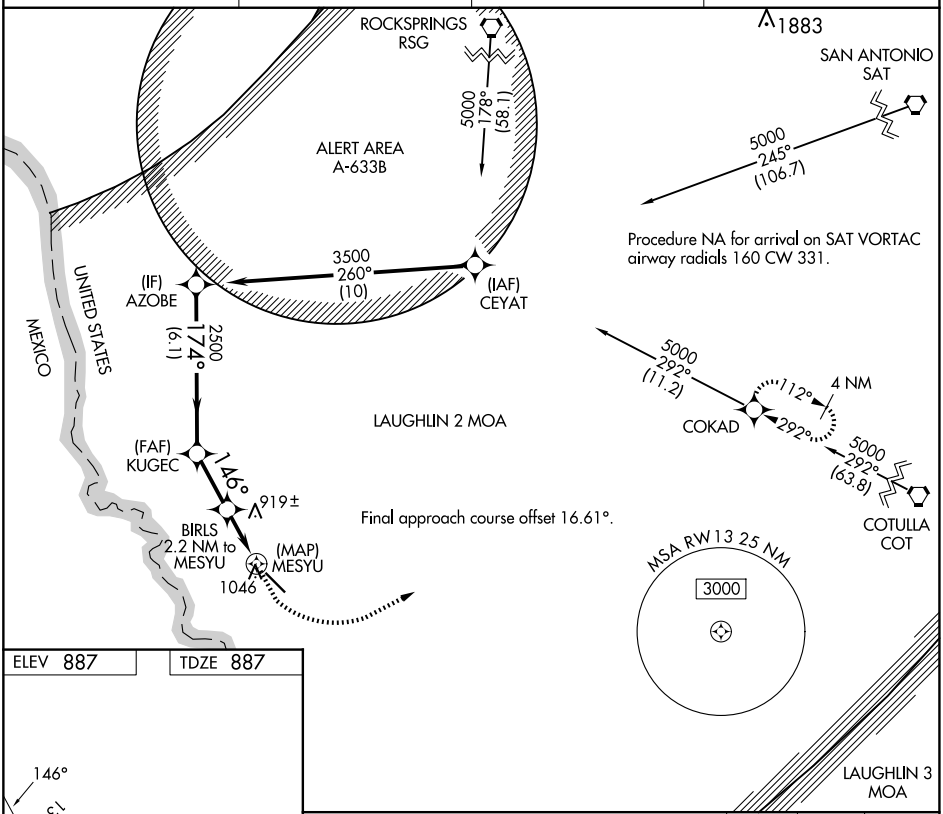

ELEV 887 TDZE 887

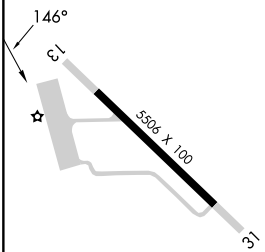

MIRL Rwy 13-31 L

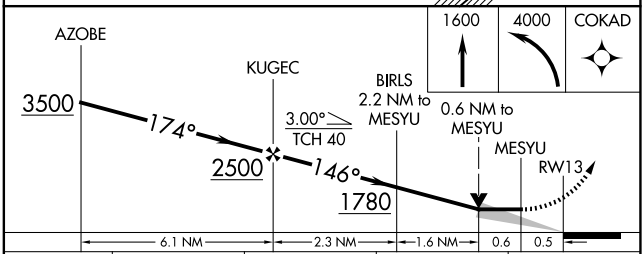

CATEGORY	A	B	C	D
LP MDA	1260-1 373 (400-1)			NA
LNAV MDA	1360-1 473 (500-1)		1360-1⅜ 473 (500-1⅜)	NA

SC-3, 19 MAR 2026 to 16 APR 2026
SC-3, 19 MAR 2026 to 16 APR 2026