LDA/DME RWY 24

ELKO RGNL (EKO)

LOC/DME I-EKO	APP CRS	Rwy Ldg	6418
108.5	243°	TDZE	5064
Chan 22		Apt Elev	5140

Inoperative table does not apply to Cats A and B. For inop MALSR, increase S-24 Cat C and D visibility to 2 miles. Rwy 24 helicopter visibility reduction below ¾ SM NA. Circling Rwy 24 NA at night. -25°C

MALSR

MISSED APPROACH: Climb to 6600 then climbing left turn to 10000 direct BQU VOR/DME and hold, continue climb-in-hold to 10000.

ASOS	SALT LAKE CENTER	UNICOM
119.275	132.25 338.35	123.0 (CTAF) L

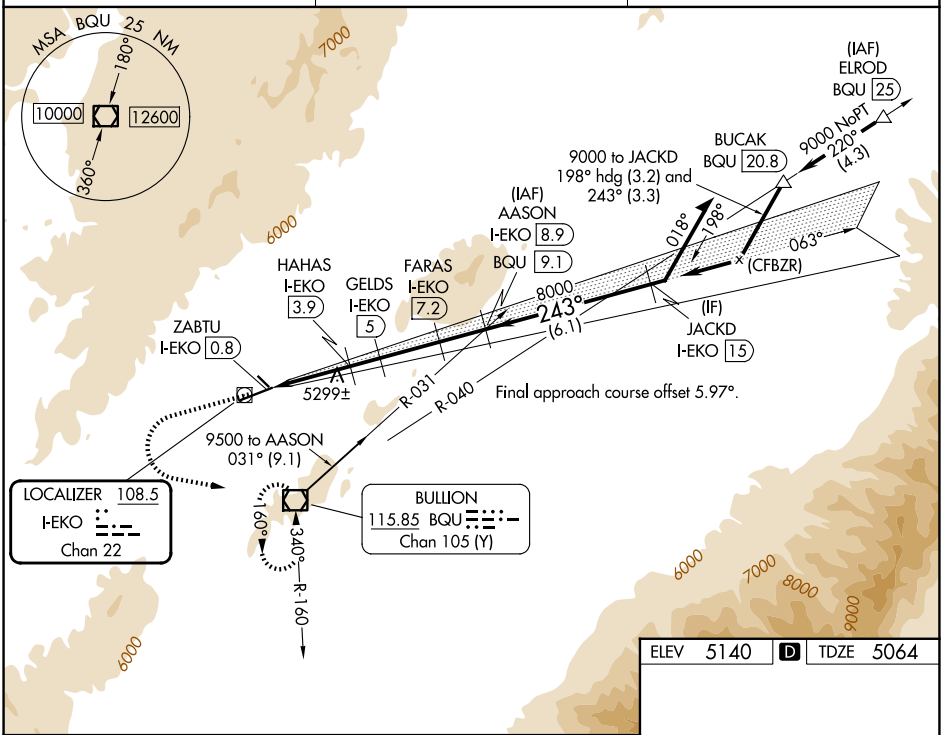

SW-4, 19 MAR 2026 to 16 APR 2026

ELEV 5140	D	TDZE 5064

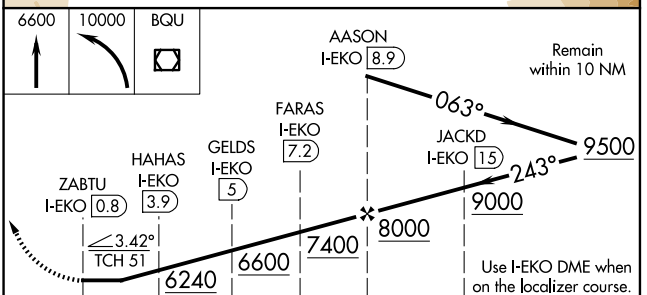

CATEGORY	A	B	C	D
S-24	5800-1 736 (700-1)		5800-1⅝ 736 (700-1⅝)	
CIRCLING	5920-1 780 (800-1)	6100-1½ 960 (1000-1½)	6620-3 1480 (1500-3)	6980-3 1840 (1900-3)

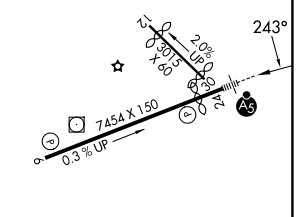

MIRL Rwy 6-24 L