FORT BRAGG, NORTH CAROLINA

TACAN RWY 23

POPE AAF (KPOB)

TACAN POB Chan 85	APCH CRS 232°	Rwy ldg 7501 TDZE 200 Arpt Elev 225	[USAF]

RADAR required

T * When ALS inop, increase CAT AB RVR to 55 and vis to 1 mile; CAT CD vis to 1⅜ miles.
** Circling not authorized SE of Rwy 5-23.

ALSF-1 A1

MISSED APPROACH: Climbing right turn to 2000 direct AWGUS and hold.

ATIS	FAYETTEVILLE APP CON	TOWER	GND CON	CLNC DEL
132.3 353.725	125.175 285.575 (271°- 090°) 133.0 290.25 (091°- 270°)	135.025 291.1	124.55 275.8	124.55 275.8

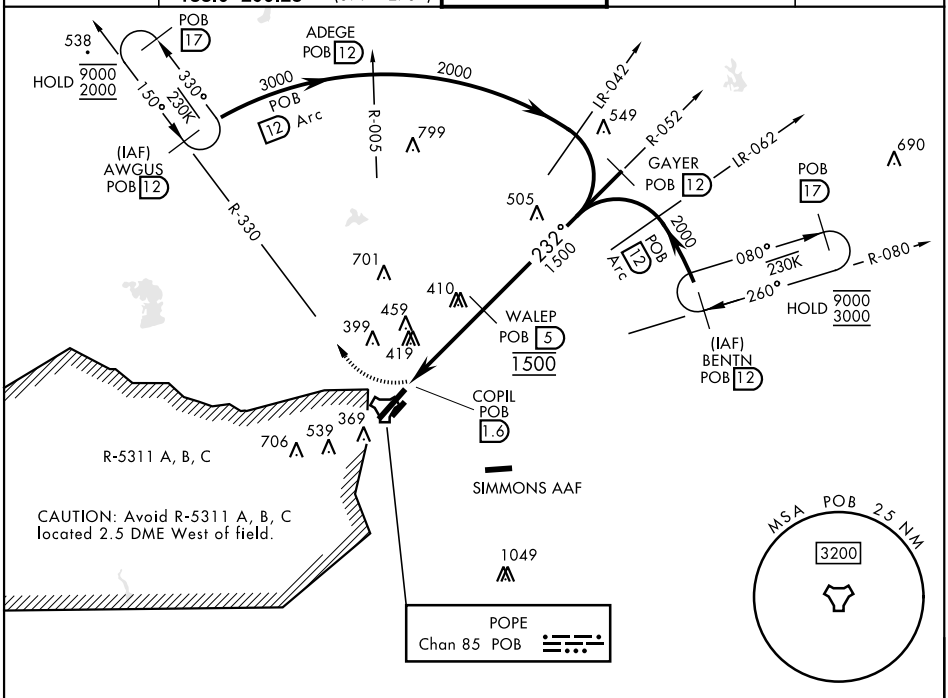

SE-2, 19 MAR 2026 to 16 APR 2026

EMERG SAFE ALT 100 NM 5300

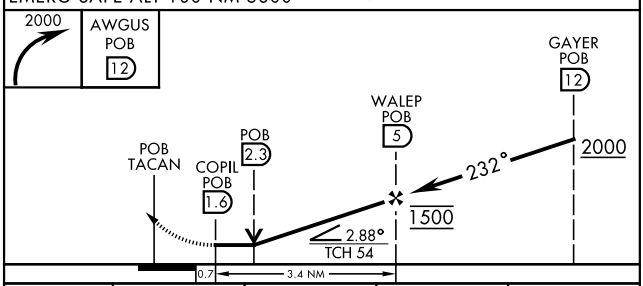

CATEGORY	A		B	C		D
S-23*	760/24	560	(600-½)	760/60	560	(600-1⅛)
CIRCLING**	760-1	542	(600-1)	920-2 702 (800-2)		1060-2¾ 842 (900-2¾)

ELEV 225 D TDZE 200

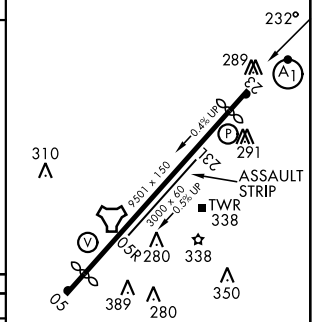

HIRL Rwy 05-23
LIRL Rwy 05R-23L
REIL Rwy 05