ILS or LOC RWY 23R
PIEDMONT TRIAD INTL (GSO)

LOC/DME I-IDB	APP CRS	Rwy Ldg 9000
109.55	234°	TDZE 864
Chan 32(Y)		Apt Elev 926

Simultaneous approach authorized.

MALSR

MISSED APPROACH: Climb to 1500 then climbing right turn to 3100 on heading 015° and GSO VORTAC R-360 to MAYOS INT/GSO 16.9 DME and hold.

D-ATIS	GREENSBORO APP CON	GREENSBORO TOWER	GND CON	CLNC DEL
128.55	124.35 269.225 (250°-049°) 126.6 327.075 (050°-249°)	119.1 290.325	121.9 348.6	121.75

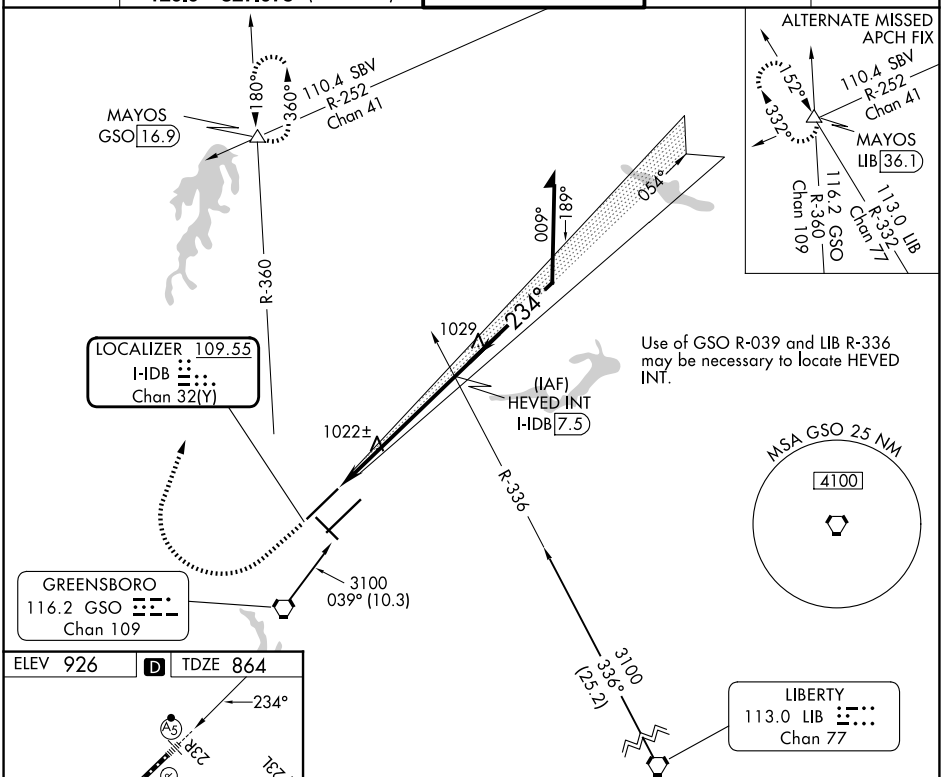

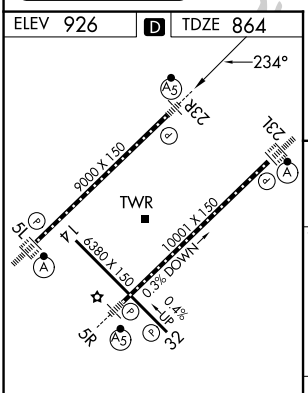

TDZ/CL Rwys 5L, 23R and 23L
REIL Rwy 32
HIRL Rwys 14-32, 5R-23L and 5L-23R

FAF to MAP 5.8 NM					
Knots	60	90	120	150	180
Min:Sec	5:48	3:52	2:54	2:19	1:56

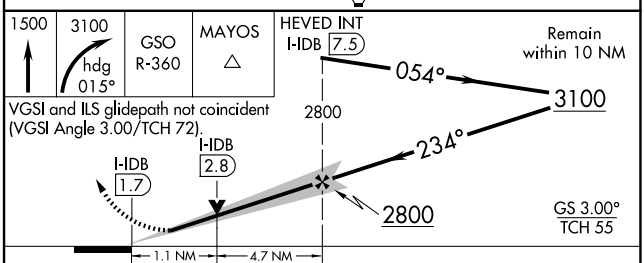

CATEGORY	A	B	C	D
S-ILS 23R	1064/18		200 (200-½)	
S-LOC 23R	1280/24	416 (400-½)	1280/40	416 (400-¾)
CIRCLING	1440-1	514 (600-1)	1700-2¼ 774 (800-2¼)	1700-2½ 774 (800-2½)

SE-2, 19 MAR 2026 to 16 APR 2026

SE-2, 19 MAR 2026 to 16 APR 2026