WAAS CH 86509 W36A	APP CRS 360°	Rwy Ldg 7433 TDZE 653 Apt Elev 656

RNAV (GPS) RWY 36
LA CROSSE RGNL (LSE)

RNP APCH.

For uncompensated Baro-VNAV systems, LNAV/VNAV NA below -27° C or above 54° C. When local altimeter setting not received, use Winona altimeter setting: increase LPV DA to 1006 feet, LNAV/VNAV DA to 1256 feet and all MDA 60 feet. Increase LPV all Cats visibility ¼ SM, LNAV/VNAV all Cats visibility ¼ SM, LNAV Cats C/D visibility ¼ SM and Circling Cat C visibility ¼ SM. Circling to Rwy 22 NA at night. Baro-VNAV and VDP NA when using Winona altimeter setting.

-21°C

MISSED APPROACH: Climb to 3500 direct POGOC and hold.

ATIS	MINNEAPOLIS CENTER	LA CROSSE TOWER ★	GND CON	UNICOM
124.95	128.6 363.0	118.45 (CTAF) L 251.075	121.8	122.95

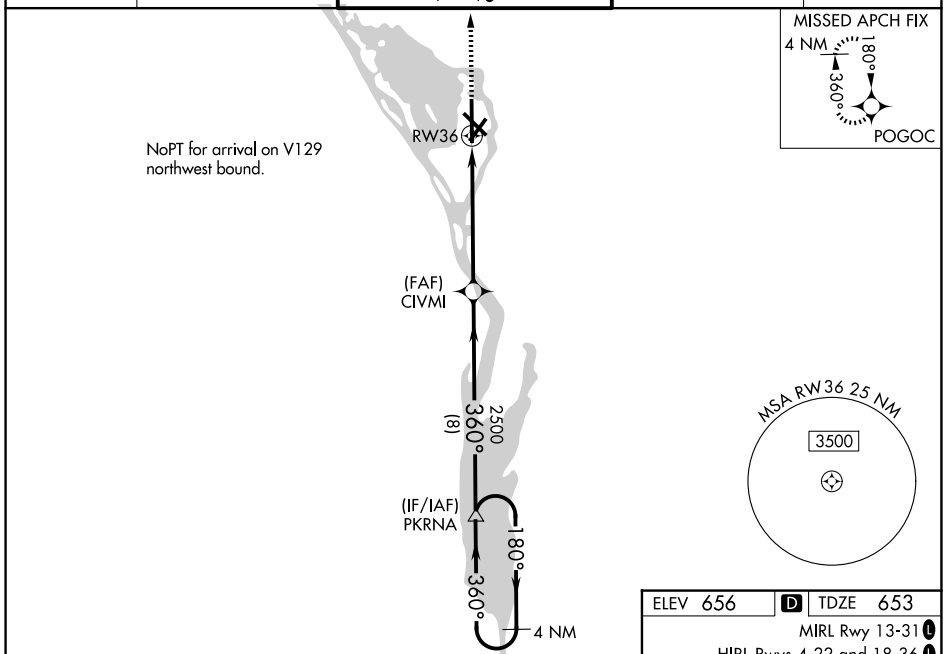

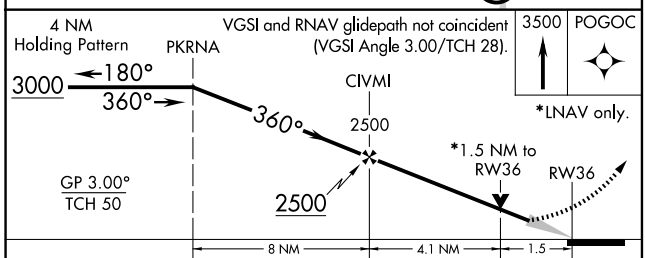

CATEGORY	A	B	C	D
LPV DA	953-1 300 (300-1)			
LNAV/VNAV DA	1203-2 550 (600-2)			
LNAV MDA	1140-1 487 (500-1)		1140-1¼ 487 (500-1¼)	1140-1½ 487 (500-1½)
CIRCLING	1140-1 484 (500-1)	1460-1 804 (900-1)	1760-3 1104 (1200-3)	1820-3 1164 (1200-3)

ELEV 656 D TDZE 653

MIRL Rwy 13-31 L
HIRL Rwys 4-22 and 18-36 L
REIL Rwys 13, 31 and 36 L

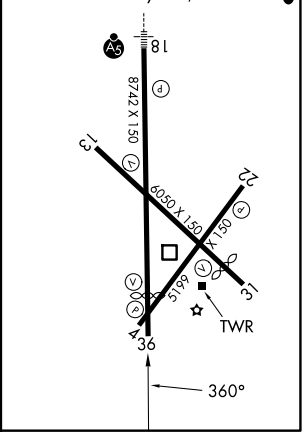

EC-3, 19 MAR 2026 to 16 APR 2026