WAAS CH 99528 W36A	APP CRS 360°	Rwy ldg 5199 TDZE 428 Apt Elev 430

RNAV (GPS) RWY 36
LAWRENCEVILLE-VINCENNES INTL (LWV)

Baro-VNAV NA when using Mount Carmel altimeter setting. For uncompensated Baro-VNAV systems, LNAV/VNAV NA below -15°C (5°F) or above 41°C (105°F). Rwy 36 Straight-in and Circling minimums NA at night. DME/DME RNP-0.3 NA. Helicopter visibility reduction below 1 SM NA. When local altimeter setting not received, use Mount Carmel altimeter setting: increase LPV DA to 704 feet; increase LNAV/VNAV DA to 850 feet and all visibilities ⅛ SM; increase all MDAs 40 feet and LNAV visibility Cat C/D ⅛ SM and Circling visibility Cat D ¼ SM.

MISSED APPROACH: Climb to 2600 direct JEBDU and hold.

ASOS	EVANSVILLE APP CON ★	UNICOM
118.0	125.6 343.7	122.8 (CTAF) L

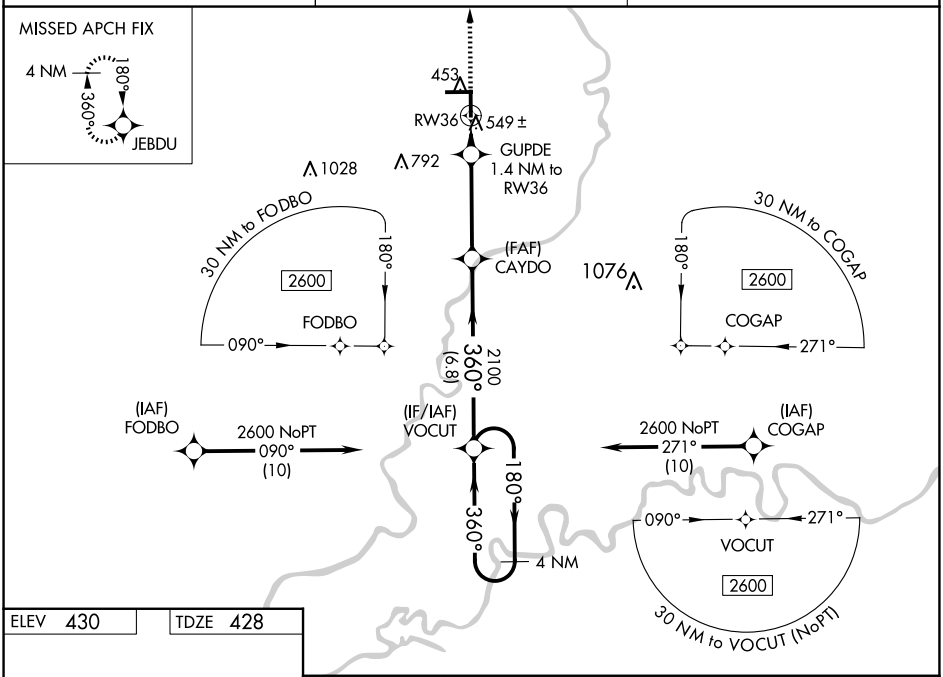

ELEV 430 TDZE 428

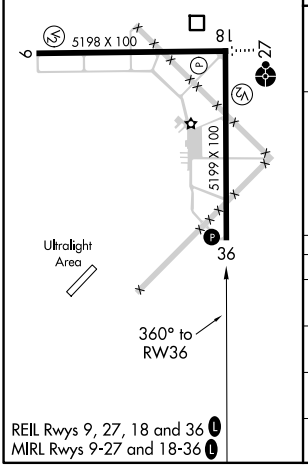

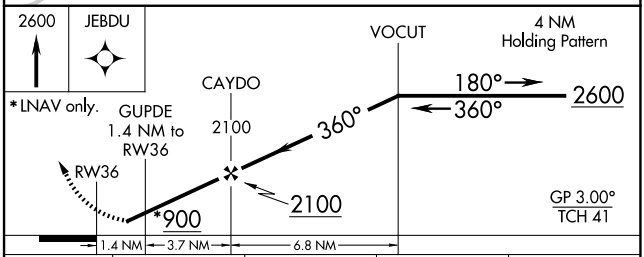

CATEGORY	A	B	C	D
LPV DA	678-1 250 (300-1)			
LNAV/VNAV DA	824-1⅜ 396 (400-1⅜)			
LNAV MDA	800-1 372 (400-1)			
CIRCLING	880-1 450 (500-1)	900-1 470 (500-1)	940-1½ 510 (600-1½)	1160-2¼ 730 (800-2¼)

REIL Rwys 9, 27, 18 and 36 L
MIRL Rwys 9-27 and 18-36 L

EC-3, 19 MAR 2026 to 16 APR 2026

EC-3, 19 MAR 2026 to 16 APR 2026