ILS or LOC RWY 4R
BILL AND HILLARY CLINTON NTL/ADAMS FLD (LIT)

LOC/DME I-CNL	APP CRS	Rwy Ldg	7200
111.3	047°	TDZE	260
Chan 50		Apt Elev	266

Simultaneous approach authorized. Rwy 4R helicopter visibility reduction below RVR 4000 NA. For inop ALS, increase S-ILS 4R all Cats visibility to RVR 4500; increase S-LOC 4R Cats A/B visibility to RVR 5500 and Cats C/D visibility to 2 SM; increase OGRAY fix minimums S-LOC 4R Cats A/B visibility to RVR 5500 and Cats C/D visibility to 1⅜ SM.

MALSR

MISSED APPROACH: Climb to 1500 then climbing right turn to 4000 on LIT VORTAC R-122 to ATERS INT/LIT 17.2 DME and hold.

D-ATIS	LITTLE ROCK APP CON	ADAMS TOWER	GND CON
125.65	135.4 353.6	118.7 257.8	121.9 339.8

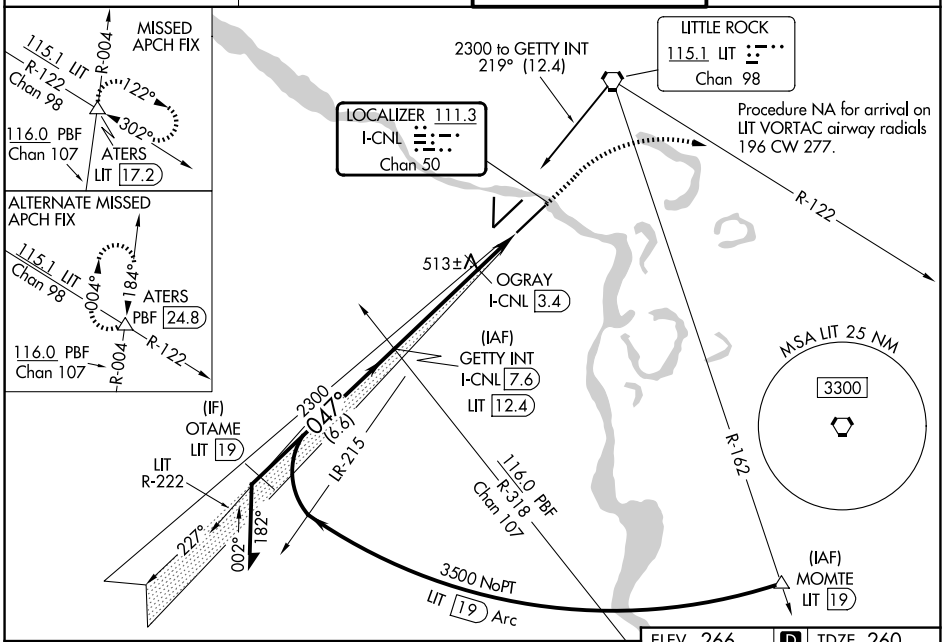

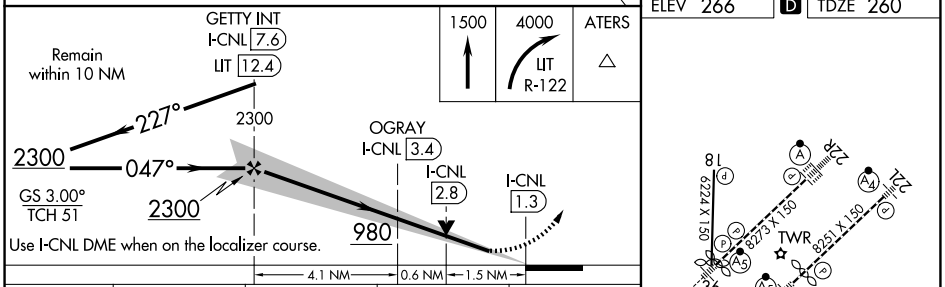

ELEV 266 | D | TDZE 260

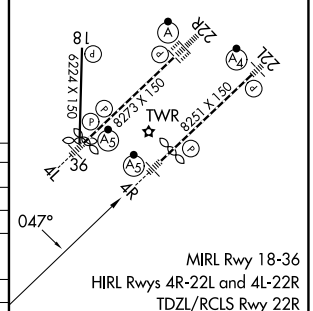

MIRL Rwy 18-36
HIRL Rwys 4R-22L and 4L-22R
TDZL/RCLS Rwy 22R

CATEGORY	A	B	C	D
S-ILS 4R	525/40 265 (300-¾)			
S-LOC 4R	980/40 720 (800-¾)		980-1⅝ 720 (800-1⅝)	
CIRCLING	980-1 714 (800-1)	1000-1 734 (800-1)	1180-2¾ 914 (1000-2¾)	1180-3 914 (1000-3)
OGRAY FIX MINIMUMS (DME REQUIRED)				
S-LOC 4R	780/40 520 (600-¾)		780/55 520 (600-1)	
CIRCLING	820-1 554 (600-1)	1000-1 734 (800-1)	1180-2¾ 914 (1000-2¾)	1180-3 914 (1000-3)

FAF to MAP 6.3 NM

Knots	60	90	120	150	180
Min:Sec	6:18	4:12	3:09	2:31	2:06

SC-1, 19 MAR 2026 to 16 APR 2026