LOC/DME I-MSN	APP CRS	Rwy Ldg	8005
110.1	005°	TDZE	862
Chan 38		Apt Elev	887

ILS RWY 36 (SA CAT I)
DANE COUNTY RGNL/TRUAX FLD (MSN)

DME or RADAR required.

Requires specific OPSPEC, MSPEC, or LOA approval and use of HUD to DH. Procedure NA when tower closed.

ALSF-2

MISSED APPROACH: Climb to 2700 on MSN VORTAC R-359 to DECAL INT/MSN 14.3 DME and hold.

ATIS	MADISON APP CON★	MADISON TOWER★	GND CON	UNICOM
124.65 278.3	135.45 343.7	119.3 (CTAF) L 257.8	121.9 348.6	122.95

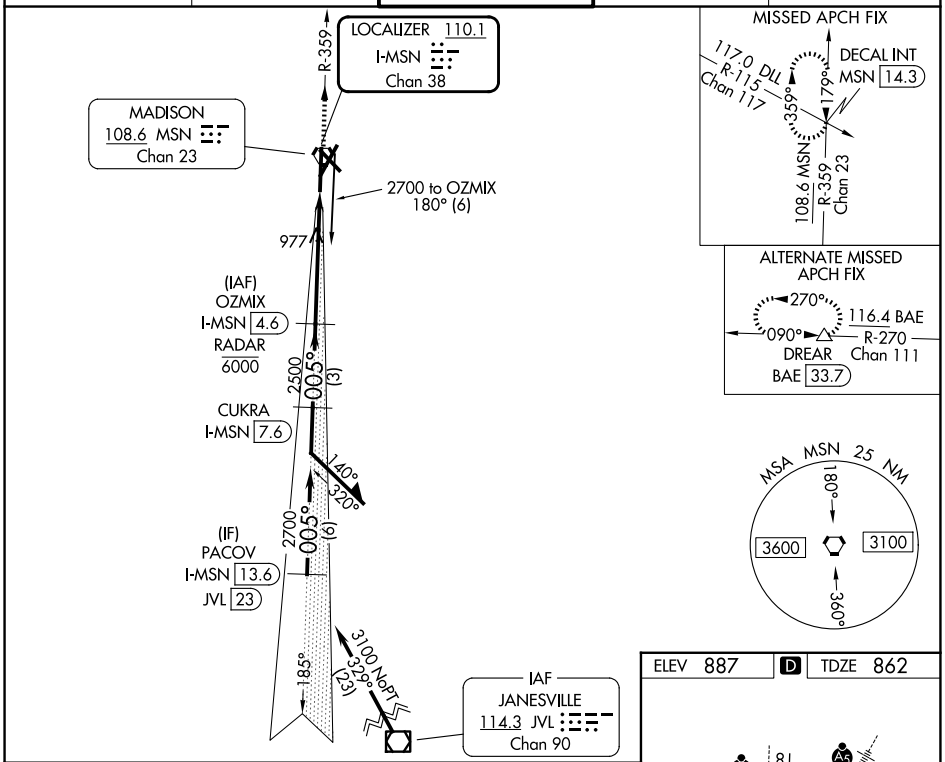

ELEV 887	D	TDZE 862

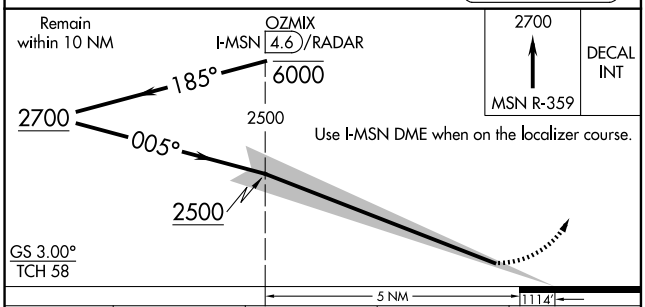

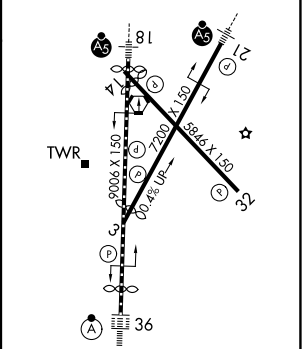

CATEGORY	A	B	C	D
S-ILS 36	RA 159/14 150 DA 1012			

SA CATEGORY I ILS - SPECIAL AIRCREW & AIRCRAFT CERTIFICATION REQUIRED

HIRL all Rwys L
REIL Rwys 3, 14 and 32 L

EC-3, 19 MAR 2026 to 16 APR 2026

EC-3, 19 MAR 2026 to 16 APR 2026