WAAS CH 42522 W18A	APP CRS 185°	Rwy Ldg 8606 TDZE 864 Apt Elev 887

RNAV (GPS) RWY 18
DANE COUNTY RGNL/TRUAX FLD (MSN)

For uncompensated Baro-VNAV systems, LNAV/VNAV NA below -19°C (-2°F) or above 54°C (130°F). DME/DME RNP-0.3 NA. For inop MALSR, increase LNAV/VNAV all Cats visibility to 1⅝ mile and LNAV Cat C/D visibility to 1⅜ miles.
** RVR 1800 authorized with use of FD or AP or HUD to DA.

MALSR

MISSED APPROACH: Climb to 3000 direct DEKEY and hold.

ATIS	MADISON APP CON*	MADISON TOWER*	GND CON	UNICOM
124.65 278.3	135.45 343.7	119.3 (CTAF) L 257.8	121.9 348.6	122.95

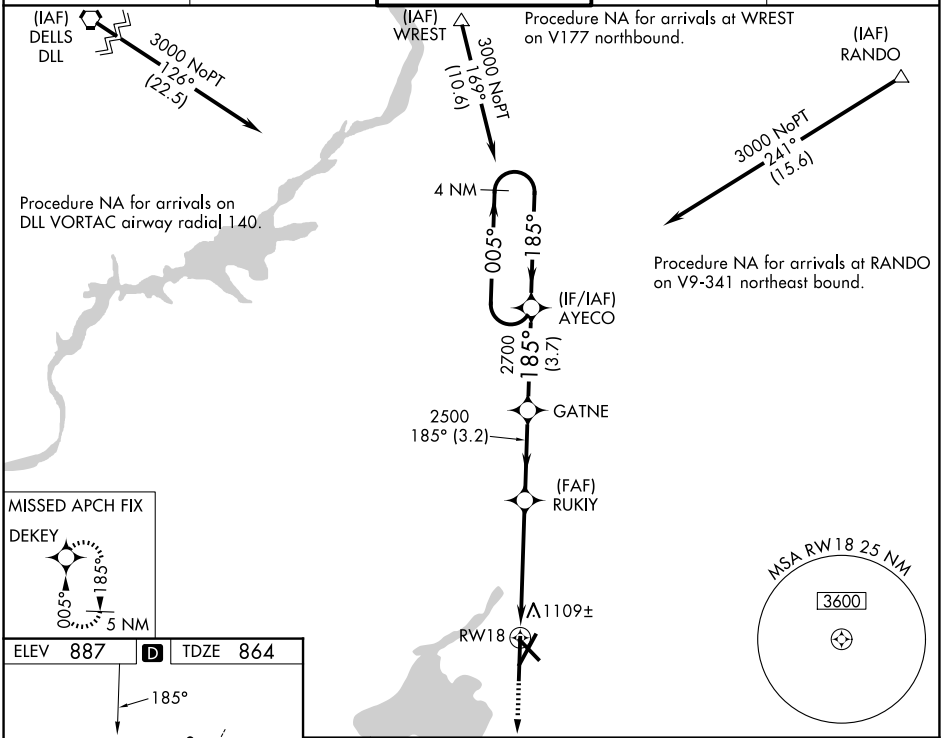

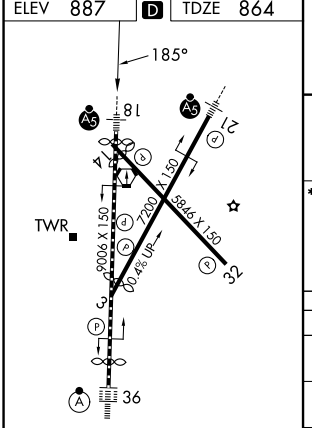

HIRL all Rwys L
REIL Rwys 3, 14 and 32 L

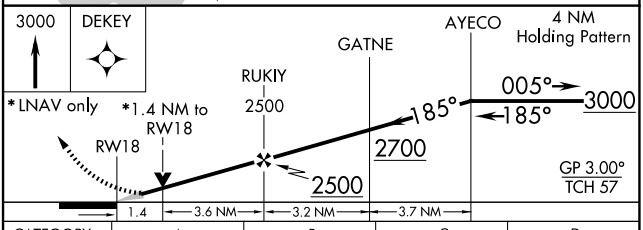

CATEGORY	A	B	C	D
LPV DA**	1064/24 200 (200-½)			
LNAV/VNAV DA	1360-1¼ 496 (500-1¼)			
LNAV MDA	1360/24 496 (500-½)		1360/55 496 (500-1)	
CIRCLING	1420-1 533 (600-1)	1460-1 573 (600-1)	1460-1½ 573 (600-1½)	1700-2¾ 813 (900-2¾)

EC-3, 19 MAR 2026 to 16 APR 2026
EC-3, 19 MAR 2026 to 16 APR 2026