WAAS CH 58021 W32A	APP CRS 320°	Rwy Ldg 5846 TDZE 862 Apt Elev 887

RNAV (GPS) RWY 32
DANE COUNTY RGNL/TRUAX FLD (MSN)

For uncompensated Baro-VNAV systems, LNAV/VNAV NA below -19°C (-2°F) or above 54°C (130°F). DME/DME RNP-0.3 NA. Helicopter visibility reduction below ¾ SM NA.

MISSED APPROACH: Climb to 3200 direct SIDCO and hold.

ATIS	MADISON APP CON★	MADISON TOWER★	GND CON	UNICOM
124.65 278.3	135.45 343.7	119.3 (CTAF) L 257.8	121.9 348.6	122.95

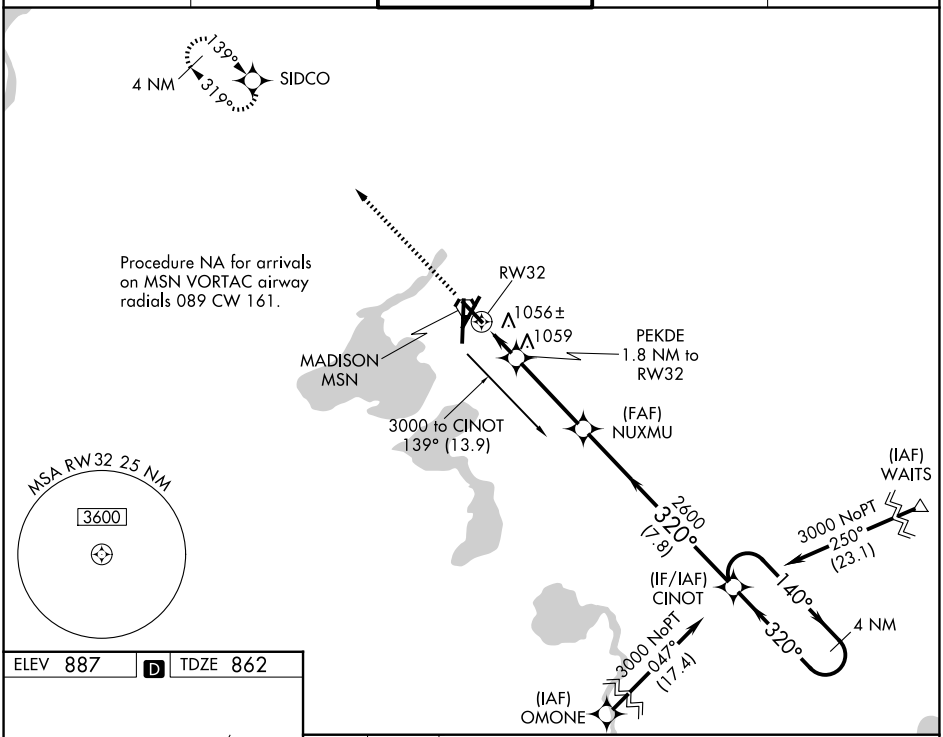

ELEV 887 D TDZE 862

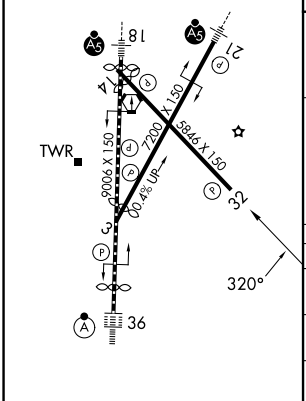

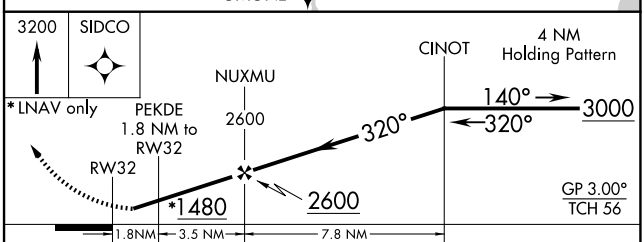

CATEGORY	A	B	C	D
LPV DA	1232-1¼ 370 (400-1¼)			
LNAV/VNAV DA	1237-1¼ 375 (400-1¼)			
LNAV MDA	1360-1 498 (500-1)		1360-1⅜ 498 (500-1⅜)	
CIRCLING	1420-1 533 (600-1)	1460-1 573 (600-1)	1460-1½ 573 (600-1½)	1700-2¾ 813 (900-2¾)

HIRL all Rwys L
REIL Rwys 3, 14 and 32 L

EC-3, 19 MAR 2026 to 16 APR 2026
EC-3, 19 MAR 2026 to 16 APR 2026