WAAS CH 58214 W06A	APP CRS 057°	Rwy Ldg 7208 TDZE 224 Apt Elev 266

RNAV (GPS) RWY 6
MANCHESTER BOSTON RGNL (MHT)

RNP APCH - GPS.

For uncompensated Baro-VNAV systems, LNAV/VNAV NA below -19°C or above 54°C.

MISSED APPROACH: Climb to 3000 direct CUXOV and on track 139° to KHRIS and hold, continue climb-in-hold to 3000.

ATIS	BOSTON APP CON	MANCHESTER TOWER	GND CON	CLNC DEL
119.55	124.9 269.075	121.3 239.025	121.9	135.9

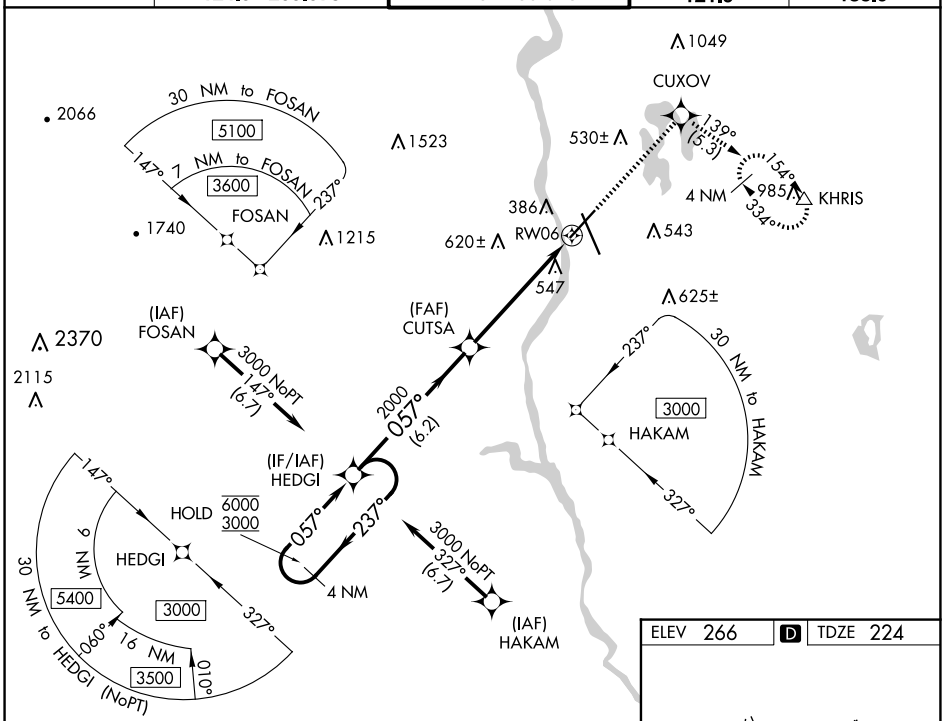

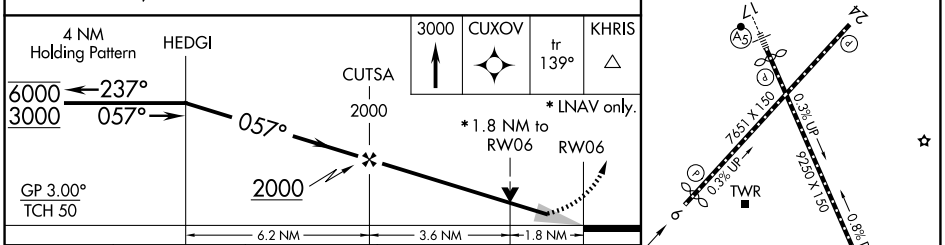

CATEGORY	A	B	C	D
LPV DA	474/40 250 (300-¾)			
LNAV/VNAV DA	840-1¾ 616 (600-1¾)			
LNAV MDA	840/55 616 (600-1)		840-1¾ 616 (600-1¾)	
C CIRCLING	880-1 614 (700-1)		980-2 714 (800-2)	1100-2¾ 834 (900-2¾)

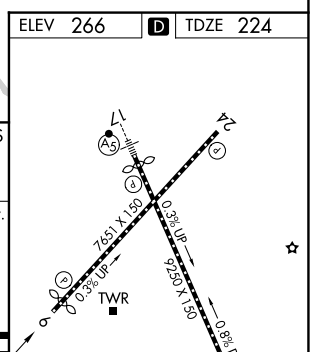

REIL Rwys 6 and 24
TDZ/CL Rwys 17 and 35
HIRL Rwys 6-24 and 17-35

NE-1, 19 MAR 2026 to 16 APR 2026