| WAAS CH 50123 W32A | APP CRS 326° | Rwy Ldg 6109<br>TDZE 704<br>Apt Elev 705 |
|---|---|---|

# RNAV (GPS) RWY 32
## ST PAUL DOWNTOWN HOLMAN FLD (STP)

RNP APCH - GPS.

Rwy 32 helicopter visibility reduction below RVR 4000 NA.
For uncompensated Baro-VNAV systems, LNAV/VNAV NA below -21°C or above 54°C.
-30°C

MISSED APPROACH: Climb to 1400 then climbing right turn to 3000 direct WHISK and hold.

| ATIS | MINNEAPOLIS APP CON | ST. PAUL TOWER ★ | GND CON | UNICOM |
|---|---|---|---|---|
| 118.35 | 121.2 335.65 | 119.1 (CTAF) L 257.8 | 121.675 | 122.95 |

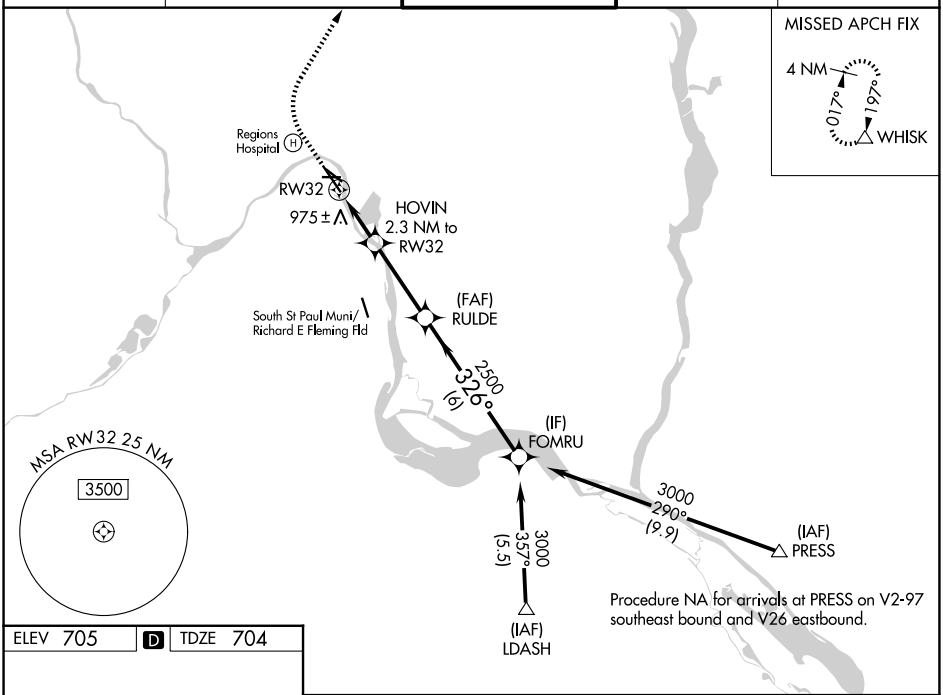


ELEV 705 D TDZE 704

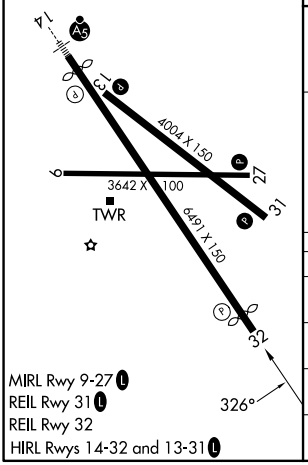


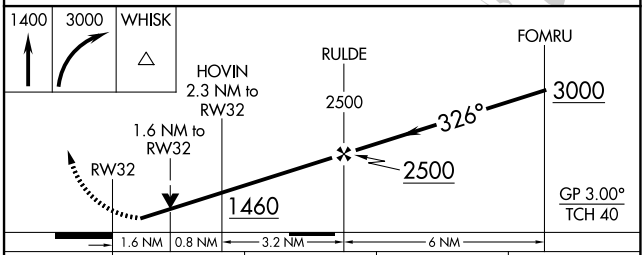


| CATEGORY | A | B | C | D |
|---|---|---|---|---|
| LPV DA | 1031/50 327 (400-1) | | | |
| LNAV/VNAV DA | 1240-1½ 536 (600-1½) | | | |
| LNAV MDA | 1240/55 536 (600-1) | | 1240-1½ 536 (600-1½) | |
| CIRCLING | 1580-1¼ 875 (900-1¼) | | 1580-2½ 875 (900-2½) | 1600-3 895 (900-3) |




NC-1, 19 MAR 2026 to 16 APR 2026