VORTAC MLU 117.2 Chan 119	APP CRS 034°	Rwy Ldg 7504 TDZE 78 Apt Elev 79

VOR/DME RWY 4
MONROE RGNL (MLU)

T A ASR — Circling to Rwy 14 NA at night.

MALSR — MISSED APPROACH: Climb to 1800 then climbing right turn to 3000 direct MLU VORTAC and hold, continue climb-in-hold to 3000.

ATIS	MONROE APP CON ★	MONROE TOWER ★	GND CON	UNICOM
125.05	118.15 290.475	118.9 (CTAF) L 257.8	121.9	122.95

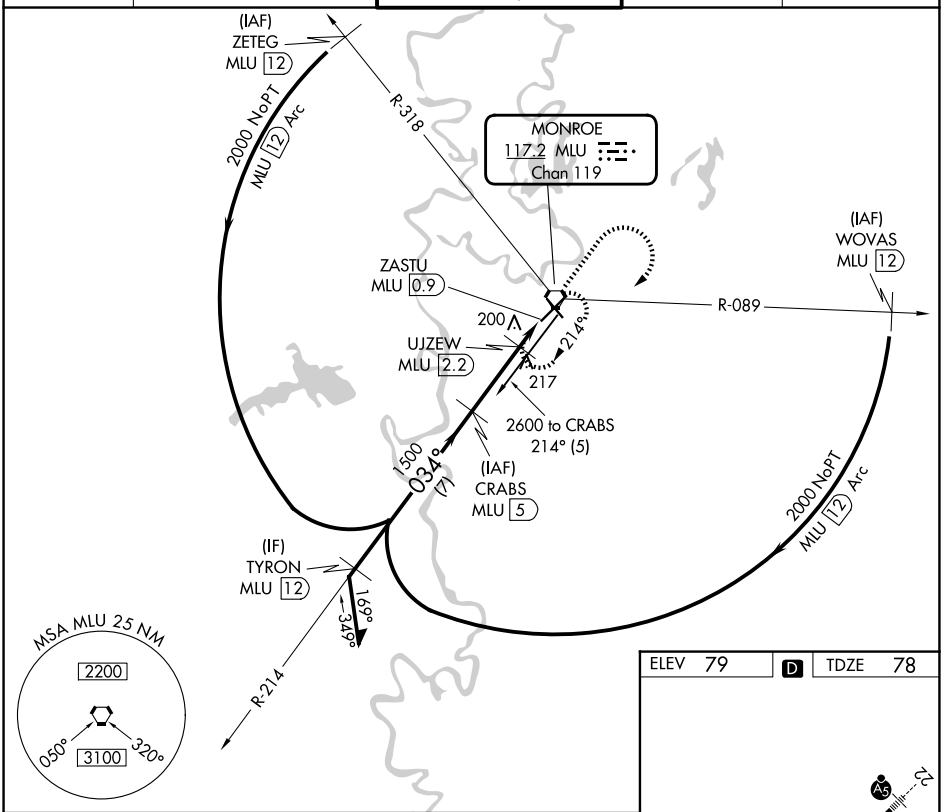

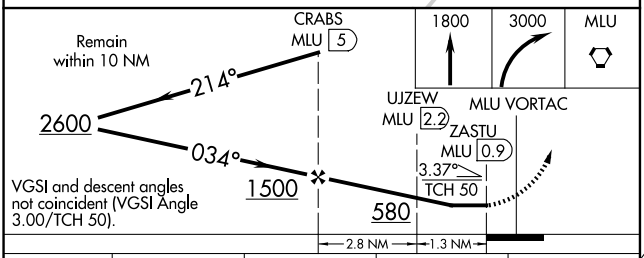

ELEV 79	D	TDZE 78

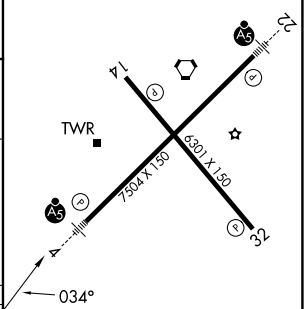

REIL Rwys 14 and 32
MIRL Rwy 14-32 L
HIRL Rwy 4-22 L

CATEGORY	A	B	C	D
S-4	460/24 382 (400-½)		460/40 382 (400-¾)	
CIRCLING	580-1 501 (600-1)	620-1 541 (600-1)	740-1¾ 661 (700-1¾)	1160-3 1081 (1100-3)

SC-4, 19 MAR 2026 to 16 APR 2026