WAAS CH 40313 W01B	APP CRS 006°	Rwy Ldg 5930 TDZE 17 Apt Elev 36

RNAV (GPS) Z RWY 1L
NAPA COUNTY (APC)

RNP APCH-GPS.

For uncompensated Baro-VNAV systems, LNAV/VNAV NA below -4°C or above 54°C. Inop table does not apply to LPV minimums. For inop ALS, increase visibility LNAV/VNAV to ⅞ SM. Missed approach requires minimum climb of 420 feet per NM to 2200. If unable to meet climb gradient see RNAV (GPS) Y RWY 1L.

MALS

MISSED APPROACH: Climb to 5000 direct CIVDA and on track 326° to POPES and hold, continue climb-in-hold to 5000.

ATIS	OAKLAND CENTER	NAPA TOWER*	GND CON	UNICOM
124.05	127.8 353.5	118.7 (CTAF) 257.8	121.7	122.95

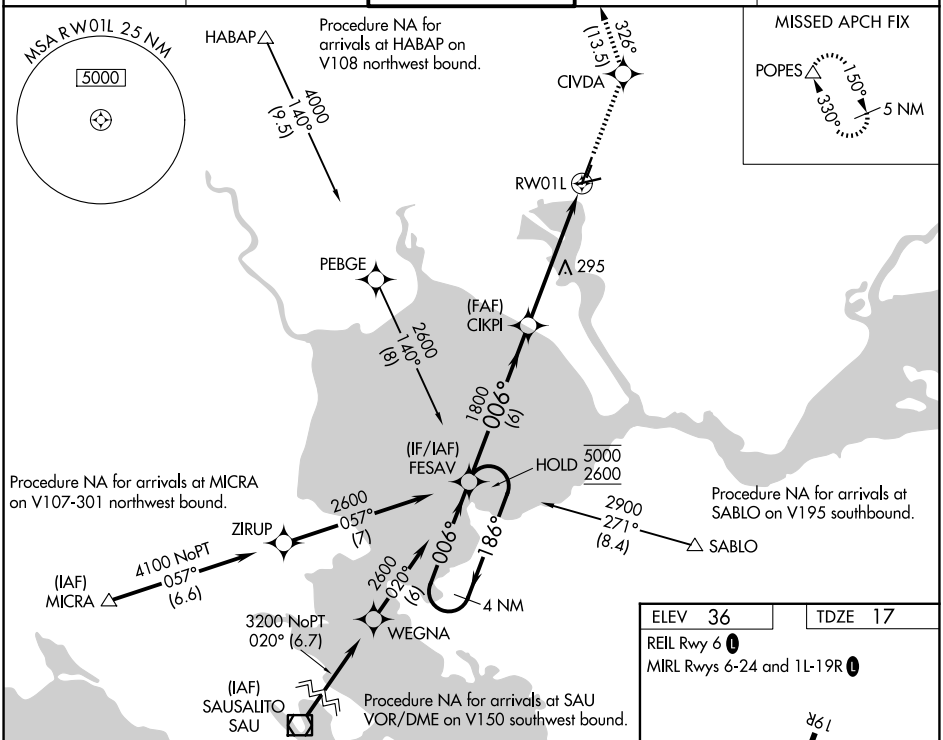

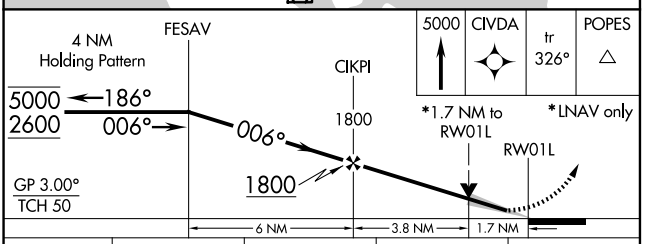

CATEGORY	A	B	C	D
LPV DA	217-¾ 200 (200-¾)			
LNAV/VNAV DA	330-¾ 313 (300-¾)			
LNAV MDA	560-¾ 543 (600-¾)		560-1⅜ 543 (600-1⅜)	

ELEV 36	TDZE 17

REIL Rwy 6
MIRL Rwys 6-24 and 1L-19R

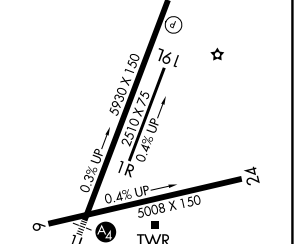

SW-2, 19 MAR 2026 to 16 APR 2026