# ILS or LOC RWY 31
## PIERRE RGNL (PIR)

| LOC/DME I-PIR 111.9 Chan 56 | APP CRS 313° | Rwy Ldg 6900 TDZE 1720 Apt Elev 1744 |
|---|---|---|

For inop ALS, increase S-LOC 31 Cat C/D visibility to ⅞ SM.

MALSR

MISSED APPROACH: Climb to 2400 then climbing right turn to 4000 direct PIR VORTAC and hold, continue climb-in-hold to 4000.

| ASOS | MINNEAPOLIS CENTER | CTAF | UNICOM |
|---|---|---|---|
| 119.025 | 125.1 269.1 | 122.7 L | 122.95 |

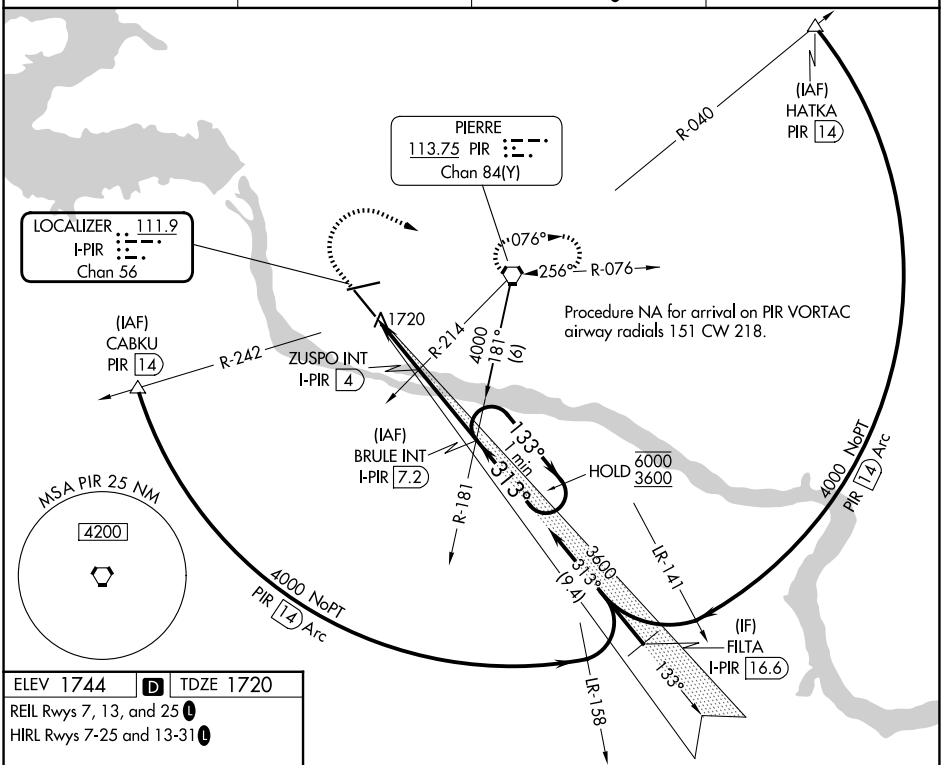


ELEV 1744 | D | TDZE 1720

REIL Rwys 7, 13, and 25 L

HIRL Rwys 7-25 and 13-31 L

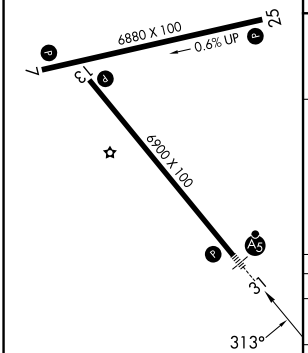


FAF to MAP 5.7 NM

| Knots | 60 | 90 | 120 | 150 | 180 |
|---|---|---|---|---|---|
| Min:Sec | 5:42 | 3:48 | 2:51 | 2:17 | 1:54 |

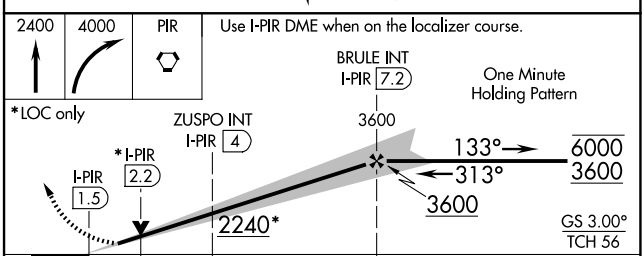


| CATEGORY | A | B | C | D |
|---|---|---|---|---|
| S-ILS 31 | 1920-½ 200 (200-½) | | | |
| S-LOC 31 | 1980-½ 260 (300-½) | | | |
| CIRCLING | 2240-1 496 (500-1) | 2300-1 556 (600-1) | 2400-1¾ 656 (700-1¾) | 2460-2¼ 716 (800-2¼) |


NC-1, 19 MAR 2026 to 16 APR 2026