LOC/DME I-UAT	APP CRS	Rwy Ldg 12000
111.9	164°	TDZE 4226
Chan 56		Apt Elev 4231

ILS RWY 16R (SA CAT I)
SALT LAKE CITY INTL (SLC)

RNP APCH - GPS. From EKKHO or WEBER.
DME or RADAR required.
Simultaneous approach authorized.
Requires specific OPSPEC, MSPEC, or LOA approval.

ALSF-2

MISSED APPROACH: Climb to 4800 then climbing right turn to 8100 on heading 310° and on TCH VORTAC R-249 to STACO INT/TCH 20 DME and hold.

D-ATIS	SALT LAKE CITY APP CON	SALT LAKE CITY TOWER	GND CON	CLNC DEL	CPDLC
124.75 125.625	125.7 284.6	132.65 336.4	123.775 348.6	127.3 379.975	

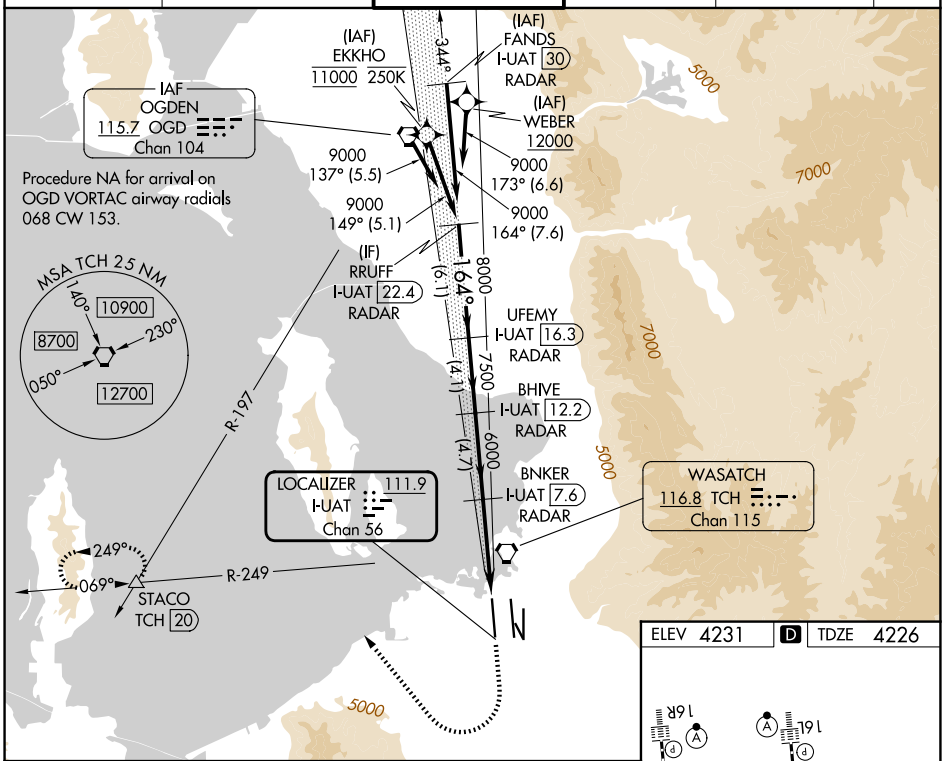

ELEV 4231 | D | TDZE 4226

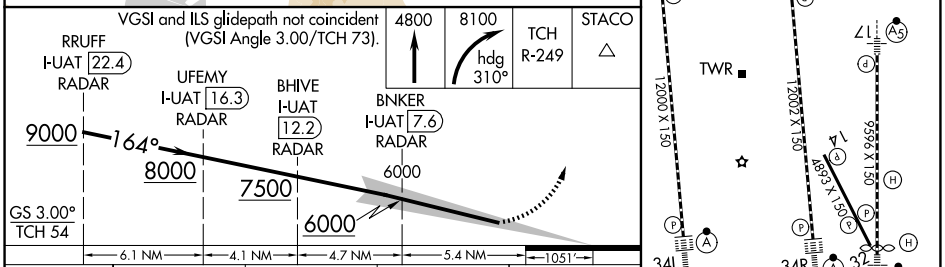

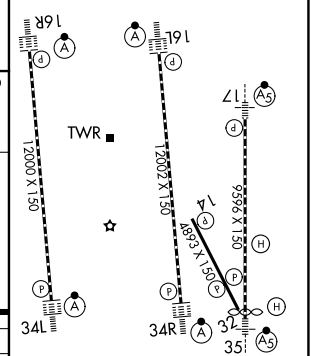

HIRL all Rwys
TDZ/CL Rwys 16L, 16R, 17, 34L, 34R, and 35

CATEGORY	A	B	C	D
S-ILS 16R	RA 154/14 150 DA 4376			

SA CATEGORY I ILS - SPECIAL AIRCREW & AIRCRAFT CERTIFICATION REQUIRED

SW-4, 19 MAR 2026 to 16 APR 2026