SAN ANTONIO, TEXAS

HI-TACAN Z RWY 34

TACAN KSY Chan 57	APCH CRS 343°	Rwy ldg 11,550 TDZE 660 Arpt Elev 690

[USAF] KELLY FLD (KSKF)

* When ALS inop, increase vis to 1¼ miles.
** Circling not authorized E of Rwy 16-34.

ALSF-1

MISSED APPROACH: Climb to 2500 via KSY TACAN R-331 until 9 DME, cross 9 DME at 2500, then continue climb to 3100 to IDEEL/12 DME. Expect ATC instructions.

ATIS	SAN ANTONIO APP CON	TOWER	GND CON
120.45 273.5	118.05 353.5	124.3 322.35	121.8 289.4

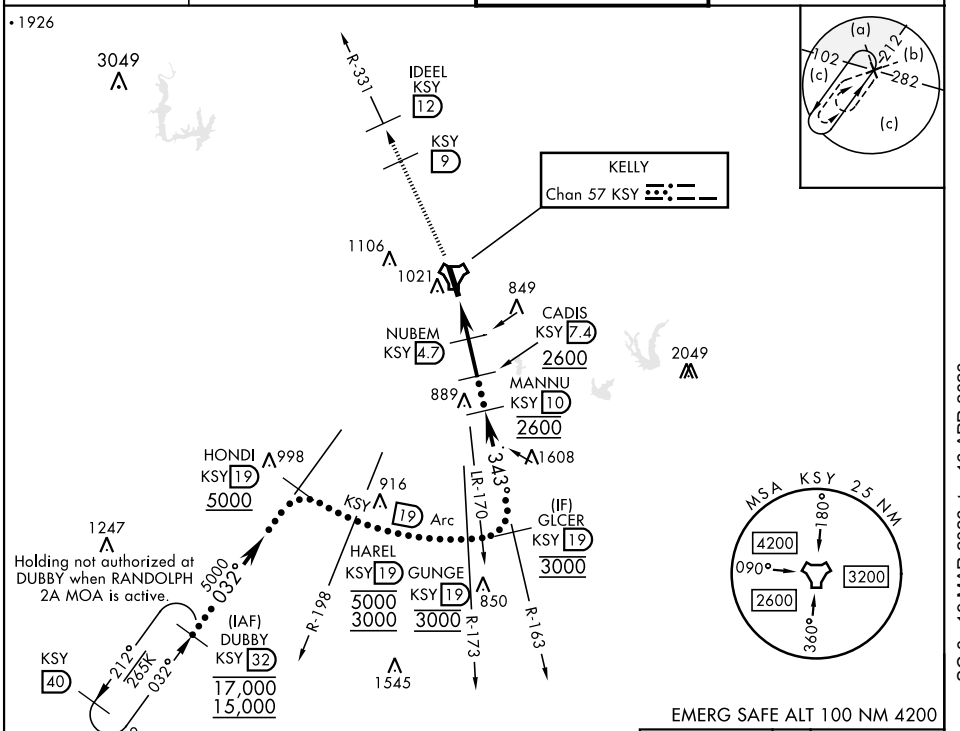

2500 KSY R-331	KSY R-331 9	3100 IDEEL KSY 12

VGSI and descent angles not coincident (VGSI angle 3.02/TCH 93).

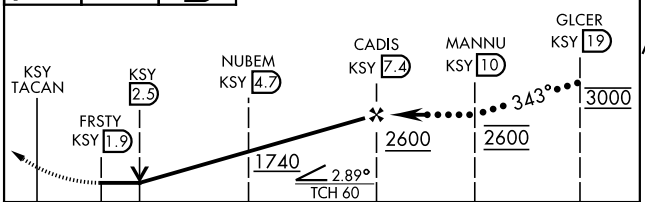

CATEGORY	C	D	E
S-34 *	1100/40	440	(500-¾)
** C CIRCLING	1340-1¾ 650 (700-1¾)	1900-3 1210 (1300-3)	

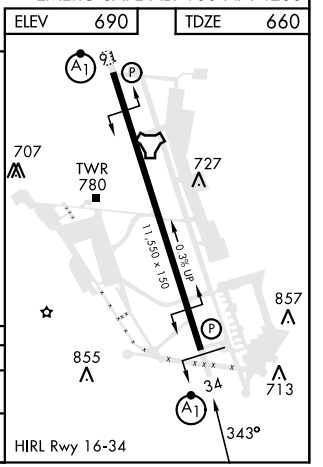

SC-3, 19 MAR 2026 to 16 APR 2026

SC-3, 19 MAR 2026 to 16 APR 2026