VORTAC SYR	APP CRS	Rwy Ldg	7499
117.0	314°	TDZE	409
Chan 117		Apt Elev	421

TACAN RWY 33

SYRACUSE HANCOCK INTL (SYR)

Rwy 33 helicopter visibility reduction below ¾ SM NA.

MISSED APPROACH: Climb to 3000 direct SYR VORTAC and on SYR VORTAC R-294 to WACOR/7 DME and hold.

ATIS	SYRACUSE APP CON	SYRACUSE TOWER	GND CON
124.225	126.125 269.125	120.3 239.0	121.7 348.6

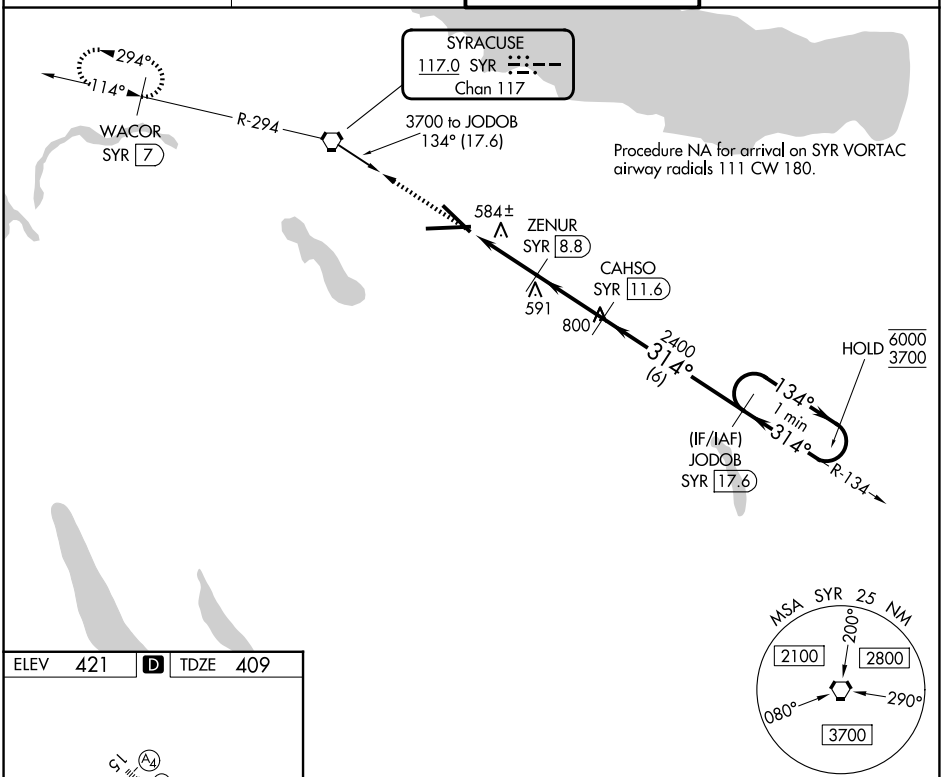

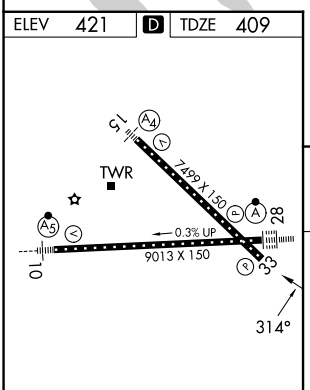

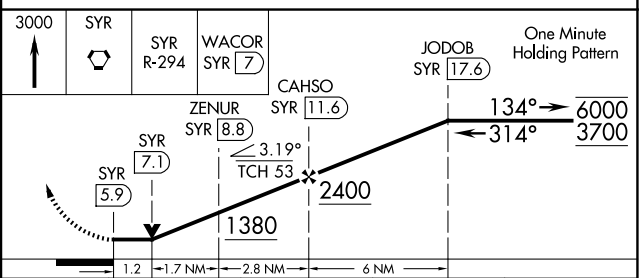

CATEGORY	A	B	C	D
S-33	840/55 431 (500-1)		840-1¼ 431 (500-1¼)	
CIRCLING	900-1 479 (500-1)	920-1 499 (500-1)	1020-1½ 599 (600-1½)	1180-2½ 759 (800-2½)

TDZ/CL Rwy 28
HIRL Rwys 10-28 and 15-33

NE-2, 19 MAR 2026 to 16 APR 2026
NE-2, 19 MAR 2026 to 16 APR 2026