WAAS CH 86624 W07A	APP CRS 066°	Rwy ldg 3375 TDZE 544 Apt Elev 544

RNAV (GPS) RWY 7
WILKES-BARRE WYOMING VALLEY (WBW)

RNP APCH - GPS.

NA — Rwy 7 helicopter visibility reduction below ¾ SM NA. Circling NA to Rwys 9 and 27. Use AVP altimeter setting. Circling NA northwest of Rwy 7-25.

MISSED APPROACH: Climb to 3800 direct CILGI and hold, continue climb-in-hold to 3800.

AVP ASOS	WILKES-BARRE APP CON	UNICOM
135.75	126.3 256.7	122.8 (CTAF) L

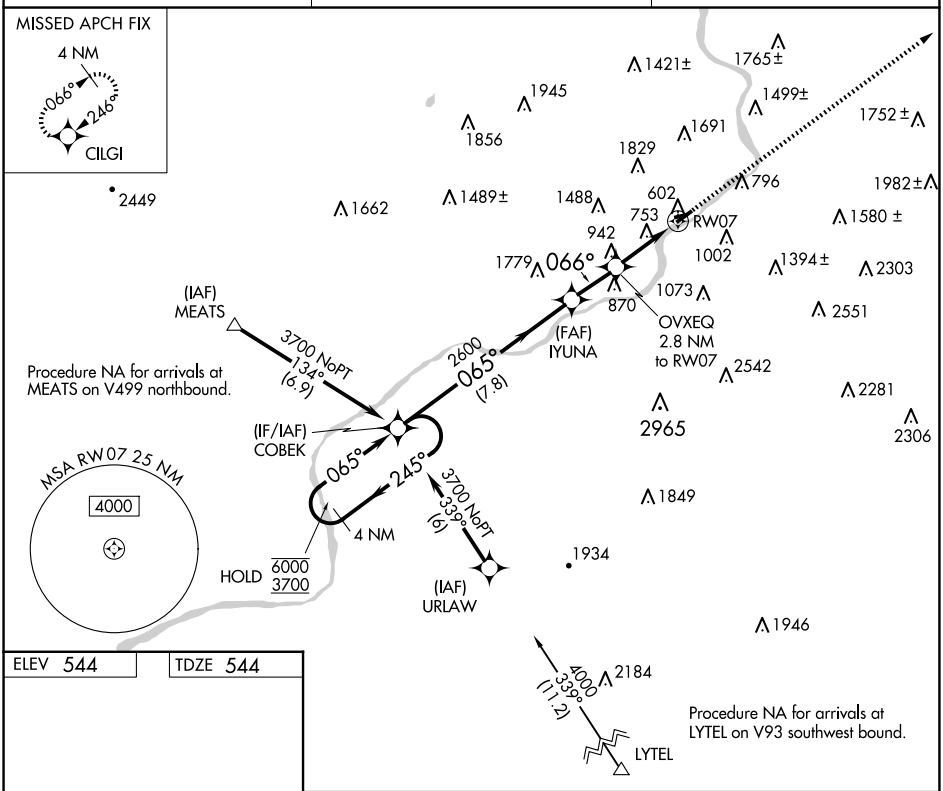

ELEV 544	TDZE 544

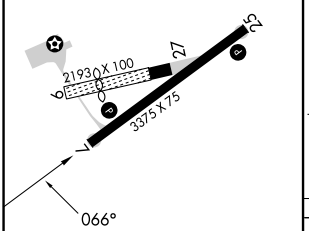

MIRL Rwy 7-25 L

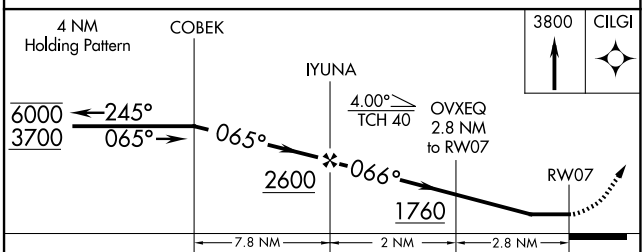

CATEGORY	A	B	C	D
LP MDA	1160-1	616 (700-1)	NA	
LNAV MDA	1300-1 756 (800-1)	1300-1¼ 756 (800-1¼)	NA	
CIRCLING	1320-1 776 (800-1)	1380-1¼ 836 (900-1¼)	NA	

NE-4, 19 MAR 2026 to 16 APR 2026

NE-4, 19 MAR 2026 to 16 APR 2026