CHERRY POINT, NORTH CAROLINA

TACAN Z RWY 5R

TACAN	APCH CRS	Rwy ldg	8188
NKT Chan 75	060°	TDZE	27
		Arpt Elev	29

[USN] CHERRY POINT MCAS (CUNNINGHAM FLD) (KNKT)

MISSED APPROACH: Climb to 1600 direct NKT TACAN and fly NKT R-064 to MEVGE and hold.

ATIS	APP CON				TOWER	GND CON	CLNC DEL	ASR/PAR
127.475	(E) 119.75	360.775	(abv 2600′)		121.3 340.2	128.625	125.95	
244.875	(E) 132.575	299.6	(at/blw 2600′)			239.025	316.125	
	(W) 119.35	377.175	(N) 124.1	268.7				

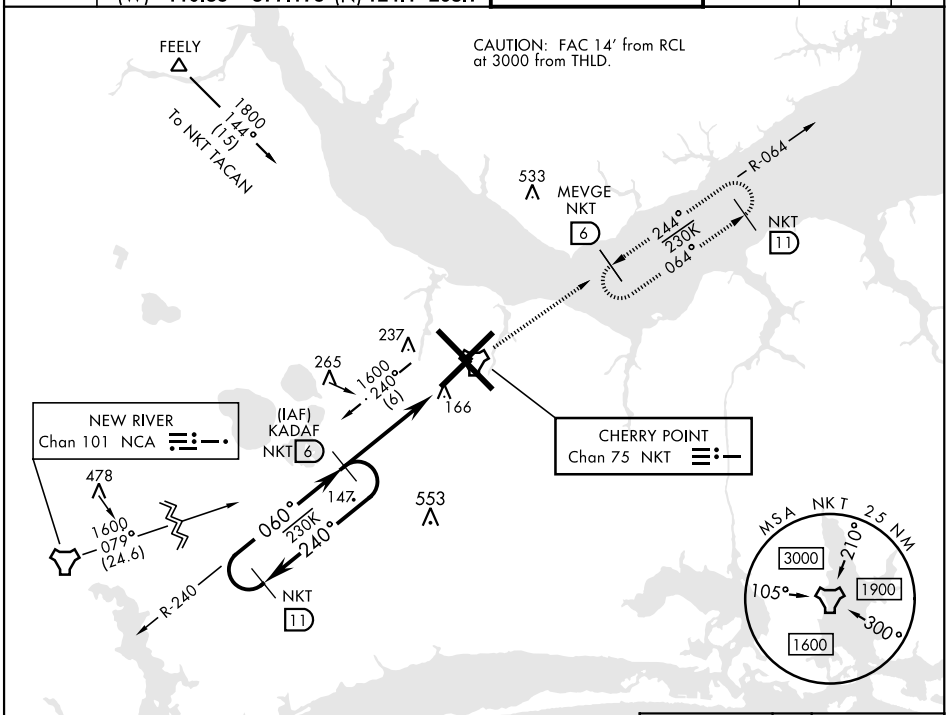

EMERG SAFE ALT 100 NM 4100

VGSI and descent angles not coincident (VGSI Angle 3.00/TCH 73).

1600	NKT	NKT R-064	MEVGE 6

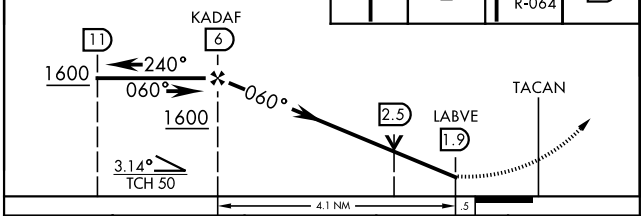

CATEGORY	A		B		C		D	
S-5R	420-1	394	(400-1)		420-1⅛	394	(400-1⅛)	
C CIRCLING	580-1	551	(600-1)		580-1½	551	(600-1½)	580-2 551 (600-2)

ELEV 29 | D | TDZE 27

Rwy 32R, 23L, 14R, 5L marked in center mat area.

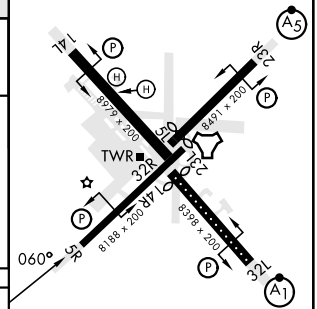

HIRL all rwys
REIL Rwy 5L and 14R
Rwy 5L-23R ldg 7552′
Rwy 14R-32L ldg 7551′

SE-2, 19 MAR 2026 to 16 APR 2026