WAAS CH 86210 W05A	APP CRS 053°	Rwy Ldg 5590 TDZE 5498 Apt Elev 5507

RNAV (GPS) RWY 5
FOUR CORNERS RGNL (FMN)

RNP APCH-GPS.

Baro-VNAV and VDP NA when using Durango altimeter setting. For uncompensated Baro-VNAV systems, LNAV/VNAV NA below -25°C or above 54°C. Circling NA for Cat D southeast of Rwy 5 and south of Rwy 25. When local altimeter setting not received, use Durango altimeter setting and increase LPV DA to 5993 feet and LNAV/VNAV DA to 6163 and all visibilites 5/8 SM; increase all MDAs 260 feet and visibility LNAV Cat B/C/D and Circling Cat A/B/C 3/4 SM.

MISSED APPROACH: Climb to 8400 direct DIYEP and hold.

ATIS	DENVER CENTER	FARMINGTON TOWER★	GND CON	UNICOM
127.15	118.575 348.7	118.9 (CTAF) L 257.8	121.7	122.95

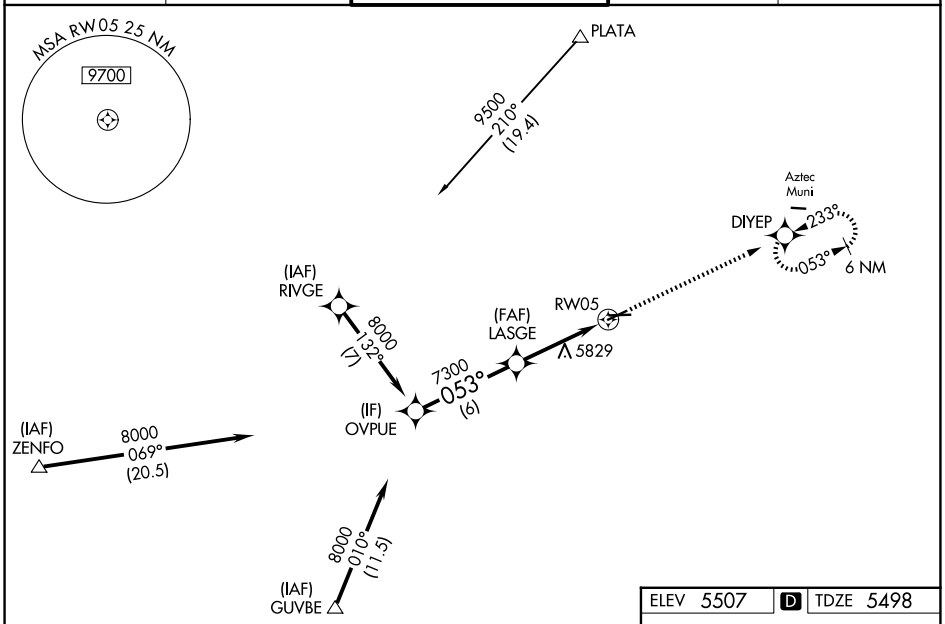

ELEV 5507 D TDZE 5498

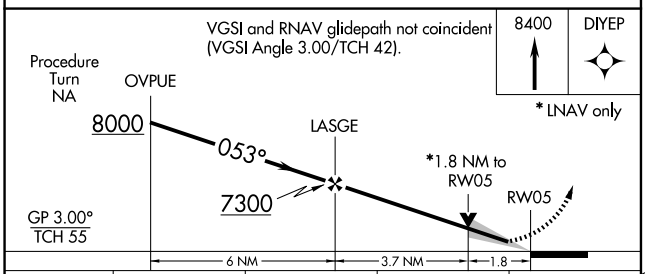

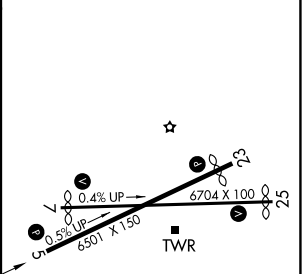

CATEGORY	A	B	C	D
LPV DA	5750-3/4 252 (300-3/4)			
LNAV/VNAV DA	5920-1 1/4 422 (500-1 1/4)			
LNAV MDA	6100-1 602 (600-1)		6100-1 3/4 602 (600-1 3/4)	
CIRCLING	6100-1 593 (600-1)	6180-1 673 (700-1)	6380-2 1/2 873 (900-2 1/2)	6460-3 953 (1000-3)

REIL Rwys 23 and 25 L
MIRL Rwys 5-23 and 7-25 L

SW-1, 19 MAR 2026 to 16 APR 2026

SW-1, 19 MAR 2026 to 16 APR 2026