VORTAC RSK 115.3 Chan 100	APP CRS 252°	Rwy Ldg 6248 TDZE 5507 Apt Elev 5507

VOR RWY 25
FOUR CORNERS RGNL (FMN)

DME required.

T A VDP NA when using Durango-La Plata County altimeter setting. Circling NA for Cat D southeast of Rwy 5 and south of Rwy 25. When local altimeter setting not received, use Durango-La Plata County altimeter setting and increase all MDAs 260 feet; increase S-25 visibility Cat B/C/D ⅞ SM and Circling visibility Cat A/B/C ½ SM.

MISSED APPROACH: Climb to 7100 then climbing left turn to 8400 on heading 060° and on RSK VORTAC R-072 to CROMM/9 DME and hold.

ATIS	DENVER CENTER	FARMINGTON TOWER★	GND CON	UNICOM
127.15	118.575 348.7	118.9 (CTAF) L 257.8	121.7	122.95

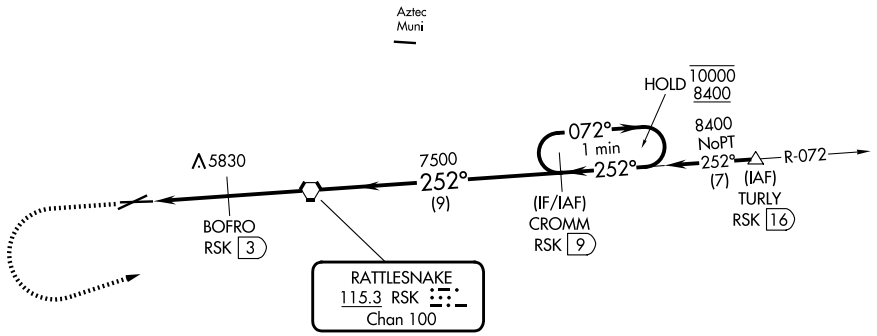

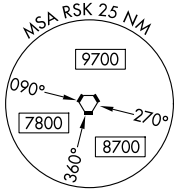

ELEV 5507 D TDZE 5507

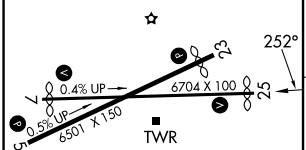

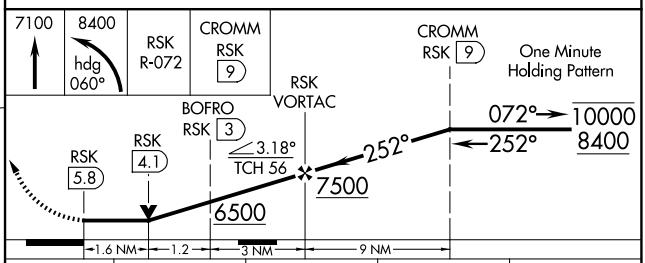

CATEGORY	A	B	C	D
S-25	6080-1 573 (600-1)		6080-1⅝ 573 (600-1⅝)	
CIRCLING	6080-1 573 (600-1)	6140-1 633 (700-1)	6380-2½ 873 (900-2½)	6460-3 953 (1000-3)

REIL Rwys 23 and 25 L
MIRL Rwys 5-23 and 7-25 L

SW-1, 19 MAR 2026 to 16 APR 2026

SW-1, 19 MAR 2026 to 16 APR 2026