APP CRS	Rwy Ldg	9400
242°	TDZE	7680
	Apt Elev	7680

RNAV (RNP) RWY 24
GUNNISON-CRESTED BUTTE RGNL (GUC)

RNP AR APCH - GPS, RF, min RNP 0.10. Authorization required.

When local altimeter setting not received, procedure NA. Procedure NA for aircraft with wingspan greater than 136 feet. For uncompensated Baro-VNAV systems, procedure NA below -29°C or above 24°C.

-25°C

MISSED APPROACH: Climb to 14000 on track 242° to KEEZR, and left turn to NUWZO, and on track 330° to HBU VOR/DME and hold.
Missed approach requires minimum climb of 425 feet per NM to 9000.

AWOS-3PT	DENVER CENTER	UNICOM
135.075	124.5 350.25	122.7 (CTAF) L

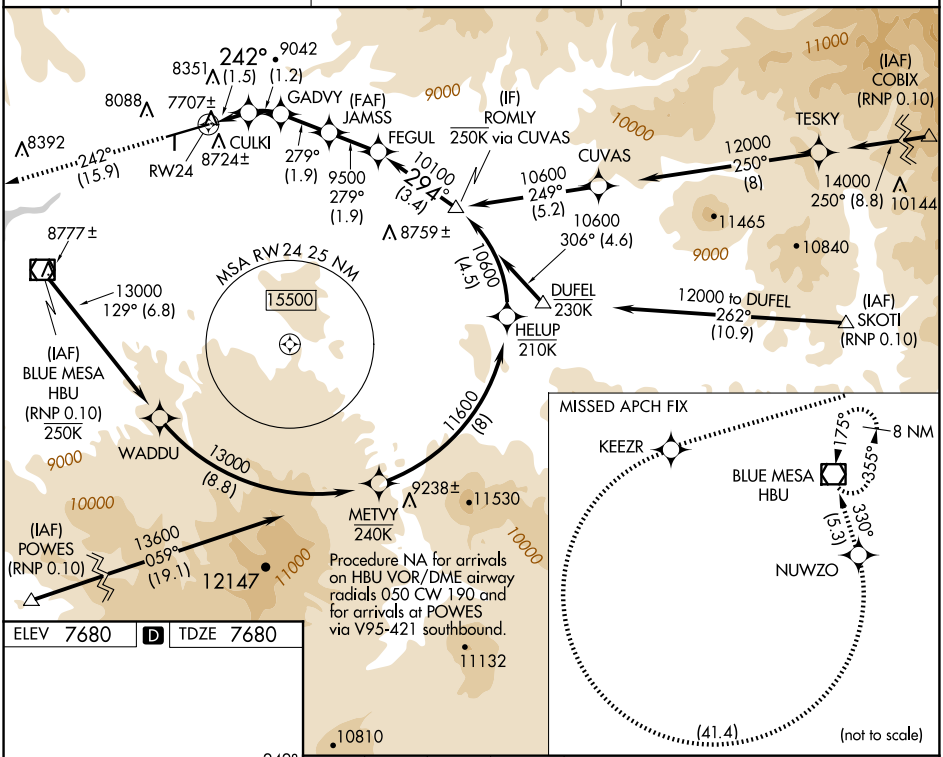

Procedure NA for arrivals on HBU VOR/DME airway radials 050 CW 190 and for arrivals at POWES via V95-421 southbound.

ELEV 7680 D TDZE 7680

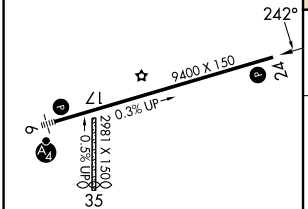

HIRL Rwy 6-24
REIL Rwy 24

14000 tr 242° | KEEZR | NUWZO

VGSI and RNAV glidepath not coincident (VGSI Angle 3.60/TCH 71).

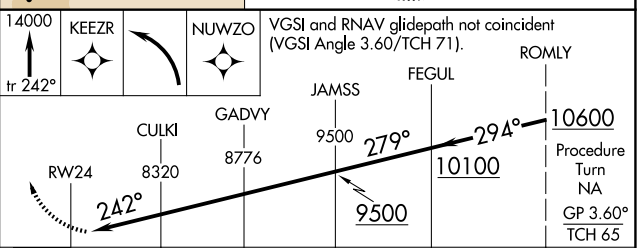

CATEGORY	A	B	C	D
RNP 0.10 DA	8029-1 349 (400-1)			NA

AUTHORIZATION REQUIRED

SW-1, 19 MAR 2026 to 16 APR 2026