LOC/DME I-DLS	APP CRS	Rwy ldg	4451
109.35	238°	TDZE	243
Chan 30(Y)		Apt Elev	247

LDA/DME RWY 25

COLUMBIA GORGE RGNL/THE DALLES MUNI (DLS)

T A NA — When local altimeter setting not received, procedure NA. Glide slope provided by standard glide slope equipment.

MISSED APPROACH: Climb to 1600 then climbing left turn to 7000 on heading 120° and LTJ VOR/DME R-165 to JIREN/LTJ 15 DME and hold, continue climb-in-hold to 7000.

ASOS	SEATTLE CENTER	UNICOM
135.175	119.65 257.6	123.0 (CTAF) L

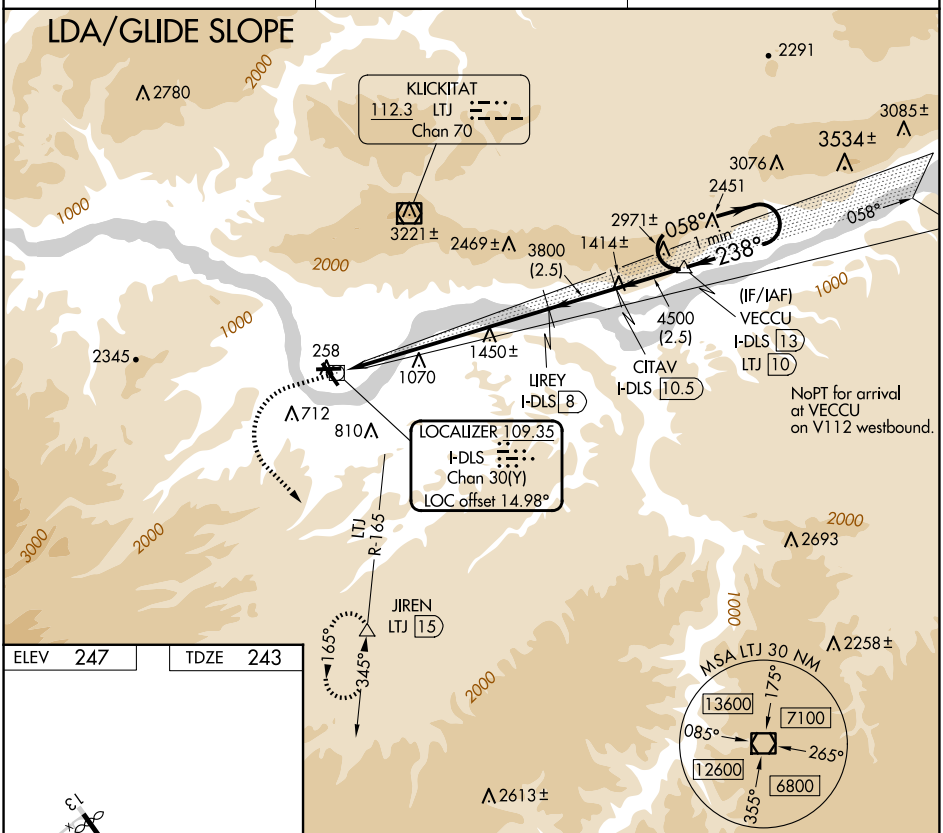

ELEV 247	TDZE 243

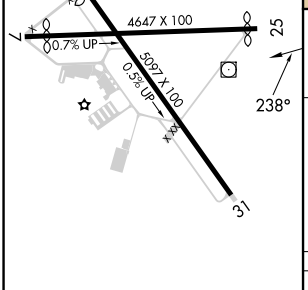

1600	7000	LTJ R-165	JIREN
	hdg 120°		

Use I-DLS DME when on the localizer course.

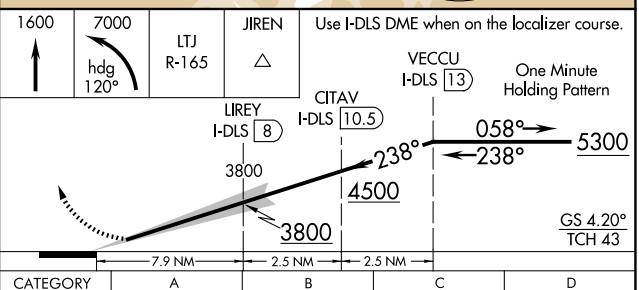

CATEGORY	A	B	C	D
S-LDA/GS 25	1368-3 1125 (1200-3)		NA	

REIL Rwy 31 L
MIRL Rwys 7-25 and 13-31 L

NW-1, 19 MAR 2026 to 16 APR 2026