APP CRS	Rwy ldg	N/A
339°	TDZE	N/A
	Apt Elev	247

RNAV (GPS)-A

COLUMBIA GORGE RGNL/THE DALLES MUNI (DLS)

Circling to Rwy 7, 31 NA at night. When local altimeter setting not received, procedure NA. Circling NA for Cat D north of Rwy 7 and northeast of Rwy 31. DME/DME RNP-0.3 NA.

MISSED APPROACH: Climbing right turn to 4500 direct CEVBI and hold.

ASOS	SEATTLE CENTER	UNICOM
135.175	119.65 257.6	123.0 (CTAF)

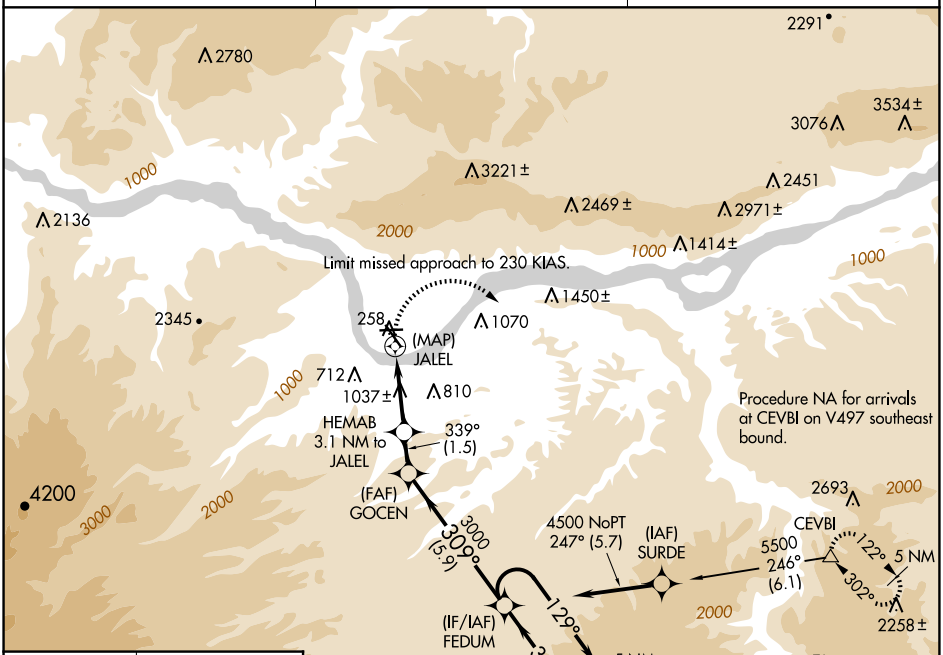

ELEV 247

REIL Rwy 31

MIRL Rwy 7-25 and 13-31

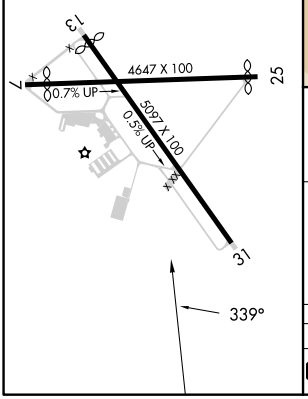

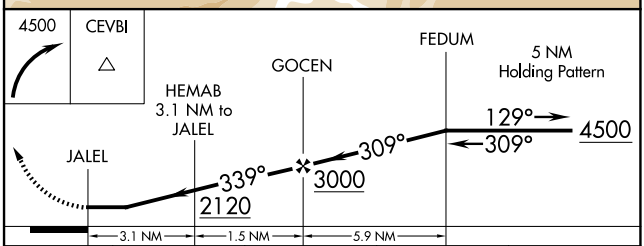

CATEGORY	A	B	C	D
C CIRCLING	1320-1¼ 1073 (1100-1¼)	1340-1½ 1093 (1100-1½)	1720-3 1473 (1500-3)	2100-3 1853 (1900-3)

NW-1, 19 MAR 2026 to 16 APR 2026