WAAS CH 65927 W33A	APP CRS 339°	Rwy Ldg 5659 TDZE 4782 Apt Elev 4875

RNAV (GPS) RWY 33
SOCORRO MUNI (ONM)

When VGSI inop, Circling Rwy 15 NA at night. When VGSI inop, Straight-in/Circling Rwy 33 procedure NA at night. DME/DME RNP-0.3 NA. Visibility reduction by helicopters NA. Circling NA west of Rwy 15-33. When local altimeter setting not received, procedure NA.

MISSED APPROACH: Climbing right turn to 8000 direct ONM VORTAC and hold.

AWOS-3	ALBUQUERQUE CENTER	UNICOM
118.325	124.325 288.25	122.8 (CTAF) L

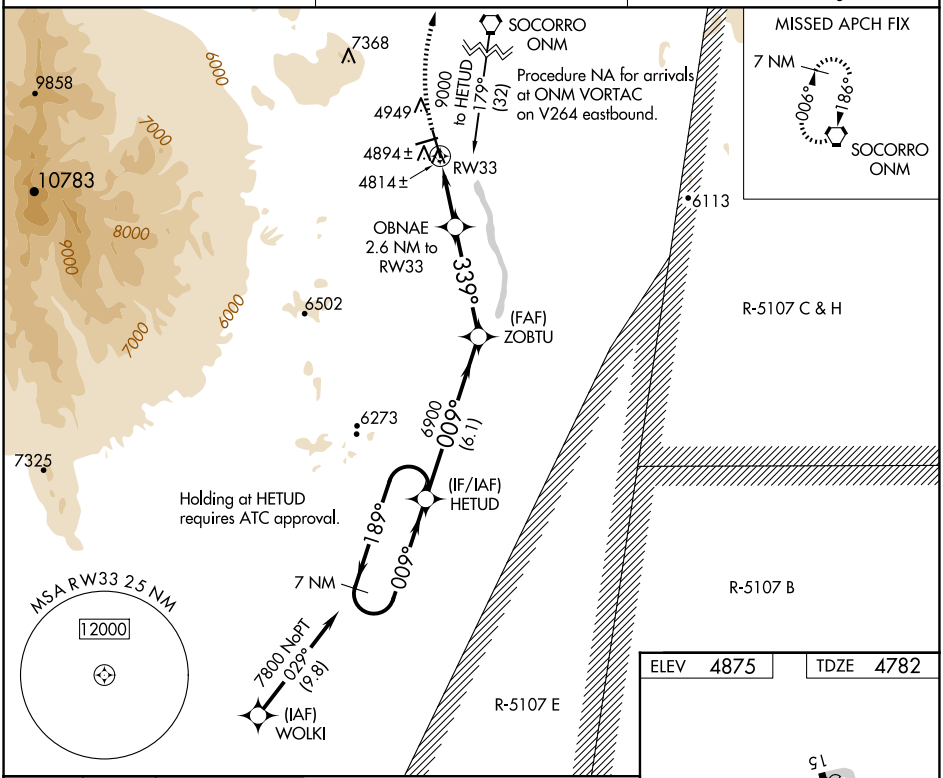

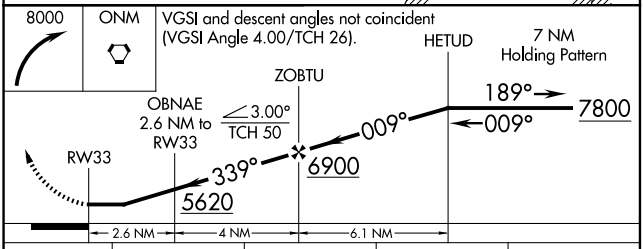

CATEGORY	A	B	C	D
LP MDA	5080-1 298 (300-1)			NA
LNAV MDA	5160-1 378 (300-1)		5160-1⅛ 378 (300-1⅛)	NA
CIRCLING	5320-1 445 (500-1)	5340-1 465 (500-1)	5340-1½ 465 (500-1½)	NA

ELEV 4875 TDZE 4782

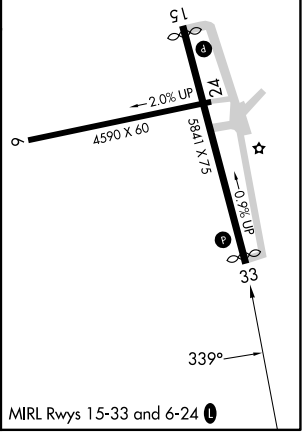

MIRL Rwys 15-33 and 6-24 L

SW-1, 19 MAR 2026 to 16 APR 2026
SW-1, 19 MAR 2026 to 16 APR 2026