ILS or LOC RWY 36L
ORLANDO INTL (MCO)

LOC/DME I-MCO	APP CRS	Rwy Ldg	11621
111.9	005°	TDZE	93
Chan 56		Apt Elev	96

RNP APCH - GPS. From LORRA or TWOHI.
DME required.
Simultaneous approach authorized.

MISSED APPROACH: Climb to 500 then climbing left turn to 3000 on heading 340° and ORL VORTAC R-248 to DNMOR/ORL 6 DME and hold, continue climb-in-hold 3000.

D-ATIS	ORLANDO APP CON	ORLANDO TOWER	GND CON
121.25	124.8 307.0	118.45 253.5 (17L/35R, 17R/35L) 124.3 253.5 (18L/36R, 18R/36L)	126.4 (E) 121.8 (W)

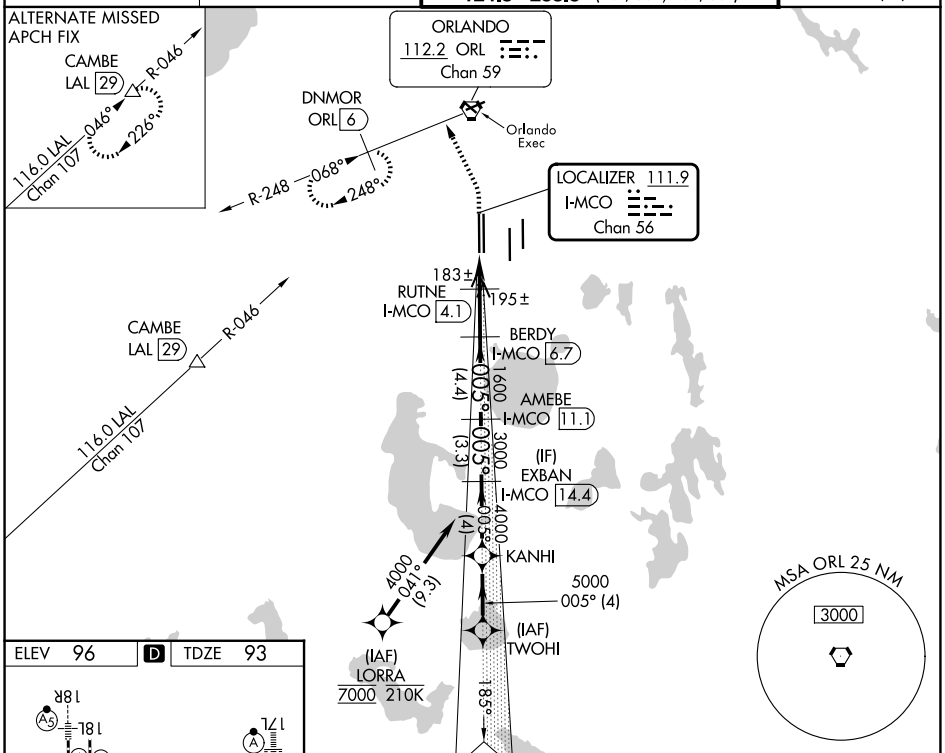

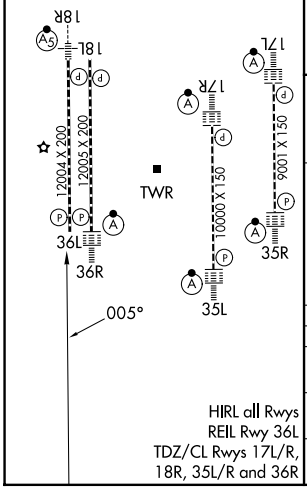

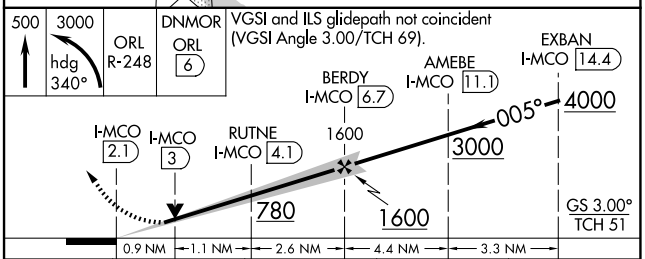

CATEGORY	A	B	C	D
S-ILS 36L	293/40 200 (200-¾)			
S-LOC 36L	440/55 347 (400-1)			
CIRCLING	740-1 644 (700-1)		740-1¾ 644 (700-1¾)	740-2 644 (700-2)

HIRL all Rwys
REIL Rwy 36L
TDZ/CL Rwys 17L/R, 18R, 35L/R and 36R

SE-3, 19 MAR 2026 to 16 APR 2026