WAAS CH 77821 W31A	APP CRS 304°	Rwy Ldg 6401 TDZE 3895 Apt Elev 3933

RNAV (GPS) RWY 31
BLACK HILLS-CLYDE ICE FLD (SPF)

RNP APCH.

Circling NA to Rwys 4, 8, 22 and 26.

-30°C

MISSED APPROACH: Climb to 7000 direct DRACO and hold.

AWOS-3	ELLSWORTH APP CON	GCO	UNICOM
118.325	119.5 259.1	121.725	122.7 (CTAF) L

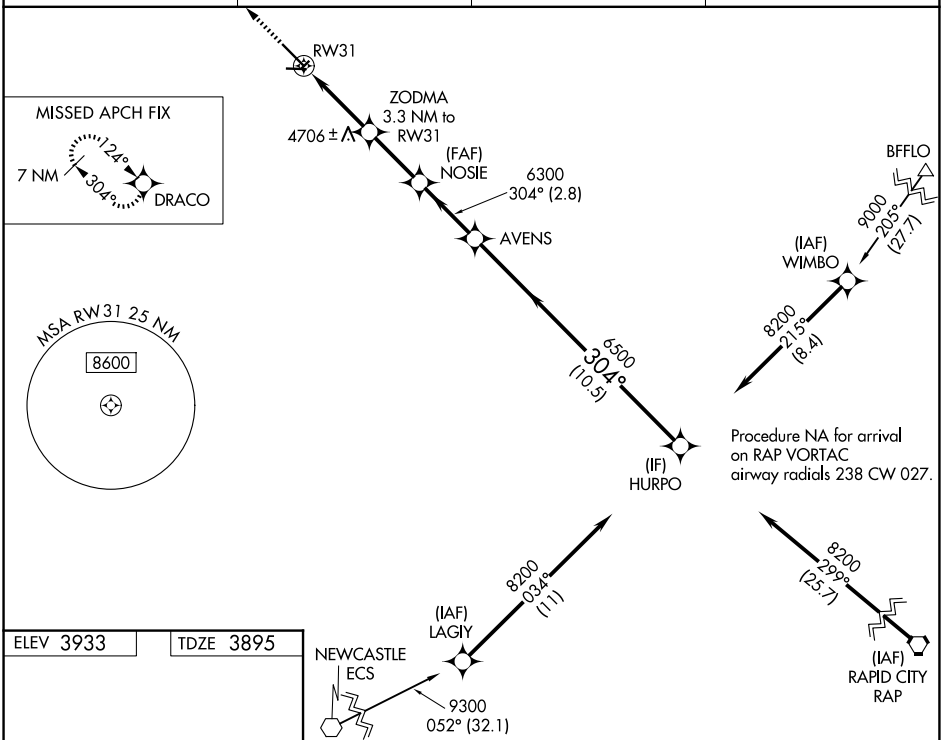

ELEV 3933 TDZE 3895

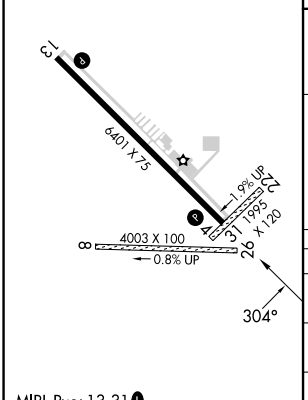

MIRL Rwy 13-31 L

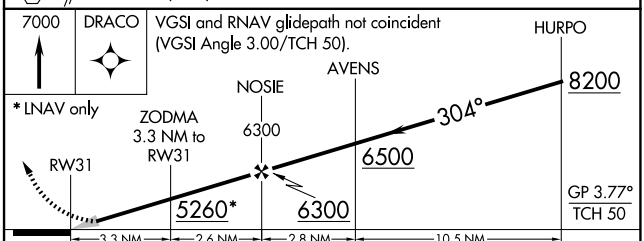

CATEGORY	A	B	C	D
LPV DA	4281-1⅛ 386 (400-1⅛)			NA
LNAV MDA	4860-1¼ 965 (1000-1¼)	4860-1½ 965 (1000-1½)	4860-3 965 (1000-3)	NA
CIRCLING	4860-1¼ 927 (1000-1¼)	4860-1½ 927 (1000-1½)	5540-3 1607 (1700-3)	NA

NC-1, 19 MAR 2026 to 16 APR 2026