| APP CRS | Rwy Ldg | 4518 |
|---|---|---|
| 193° | TDZE | 11 |
| | Apt Elev | 11 |

# RNAV (GPS) RWY 19
## ELIZABETH CITY CG AIR STATION/RGNL (ECG)

RNP APCH.

Procedure NA when tethered balloon located approximately 2 miles southeast airport is flying.

MISSED APPROACH: Climb to 900 then climbing left turn to 2100 direct GEDLE and hold.

| ASOS | NORFOLK APP CON | ELIZABETH CITY TOWER ★ | GND CON | UNICOM |
|---|---|---|---|---|
| 124.375 | 119.55 269.425 | 120.5 (CTAF) L 355.6 | 121.9 | 122.95 |

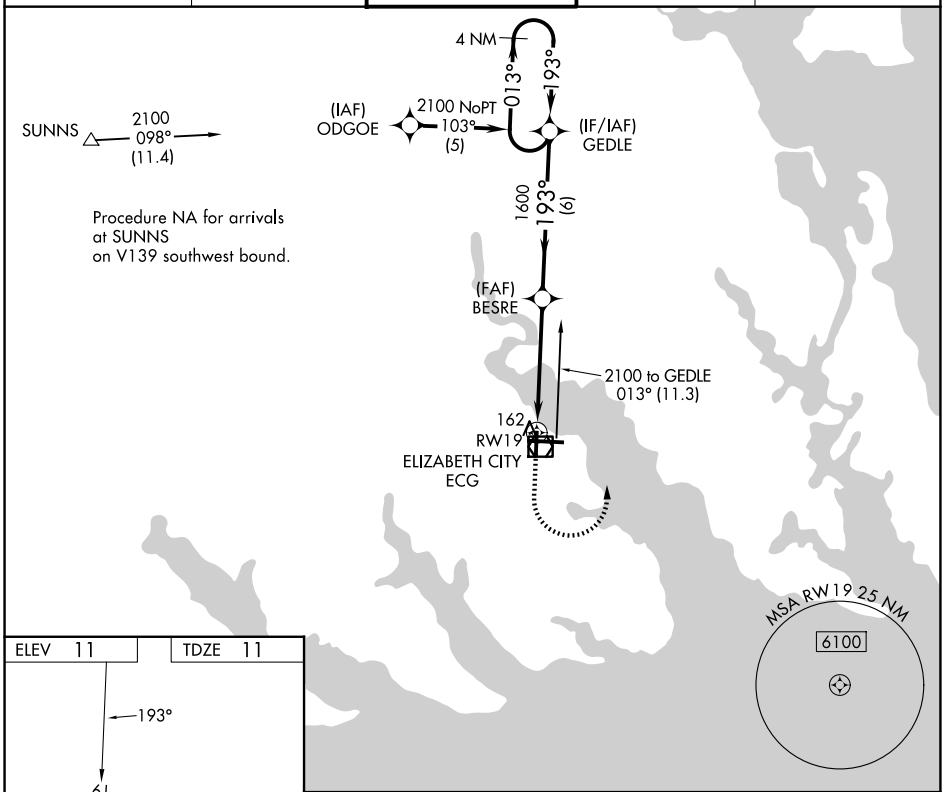


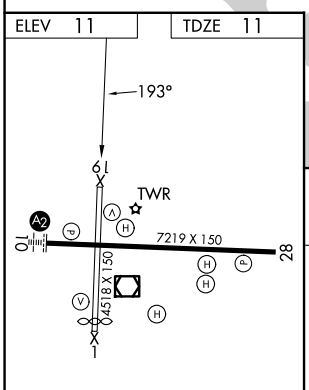


MIRL Rwy 1-19
HIRL Rwy 10-28 L
REIL Rwys 10 and 28

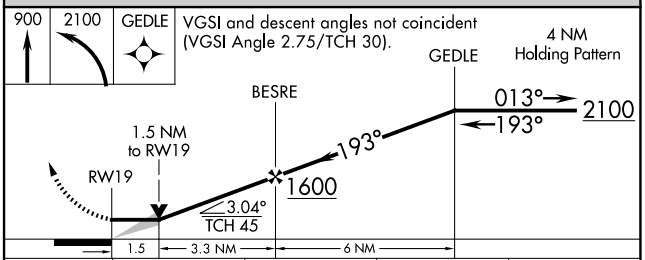


| CATEGORY | A | B | C | D |
|---|---|---|---|---|
| LNAV MDA | 480-1 469 (500-1) | | 480-1⅜ 469 (500-1⅜) | |
| CIRCLING | 480-1 469 (500-1) | | 640-1¾ 629 (700-1¾) | 640-2 629 (700-2) |




SE-2, 19 MAR 2026 to 16 APR 2026