# ILS or LOC RWY 11

## LAURENCE G HANSCOM FLD (BED)

| LOC/DME I-BED | APP CRS | Rwy Ldg 7011 |
|---|---|---|
| 111.15 | 113° | TDZE 132 |
| Chan 48 (Y) | | Apt Elev 132 |

RADAR required for procedure entry.
DME or RADAR required.

MALSR

MISSED APPROACH: Climb to 1000 then climbing left turn to 2000 on heading 060° and on BOS VOR/DME R-329 to SWIGG/GDM 36.1 DME/RADAR and hold, continue climb-in-hold to 2000.

| ATIS | BOSTON APP CON | HANSCOM TOWER* | GND CON | UNICOM |
|---|---|---|---|---|
| 124.6 | 124.4 279.6 | 118.5 (CTAF) L 257.2 | 121.7 | 122.95 |

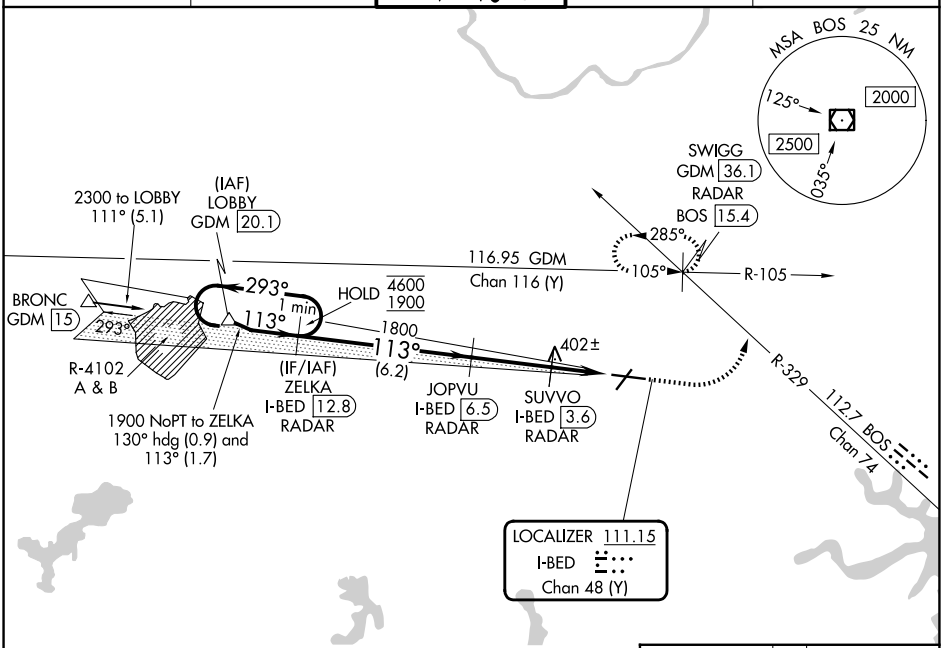


| ELEV 132 | D | TDZE 132 |
|---|---|---|

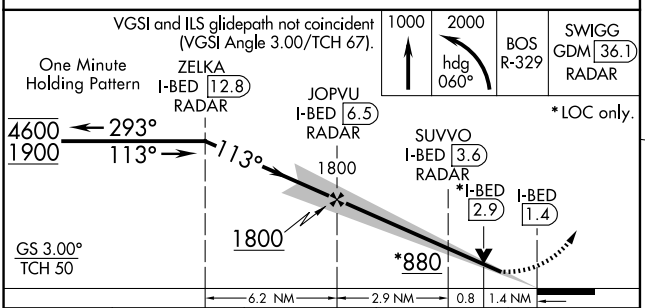


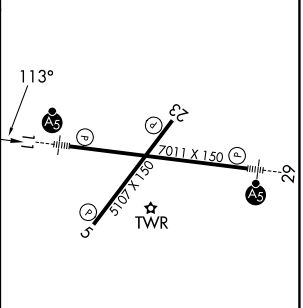


MIRL Rwy 5-23 L
HIRL Rwy 11-29 L
REIL Rwys 5 and 23 L

| CATEGORY | A | B | C | D |
|---|---|---|---|---|
| S-ILS 11 | 383/24 251 (300-½) | | | |
| S-LOC 11 | 660/24 528 (600-½) | | 660/55 528 (600-1) | |
| CIRCLING | 720-1 588 (600-1) | | 880-2¼ 748 (800-2¼) | 920-2½ 788 (800-2½) |

FAF to MAP 5.1 NM

| Knots | 60 | 90 | 120 | 150 | 180 |
|---|---|---|---|---|---|
| Min:Sec | 5:06 | 3:24 | 2:33 | 2:02 | 1:42 |

NE-1, 19 MAR 2026 to 16 APR 2026

NE-1, 19 MAR 2026 to 16 APR 2026