VOR RWY 5
BARKLEY RGNL (PAH)

VOR/DME CNG 113.1 Chan 78	APP CRS 042°	Rwy Ldg 6500 TDZE 411 Apt Elev 411

When local altimeter setting not received, use Mayfield altimeter setting and increase all MDAs 80 feet, and increase S-5 Cat C and D visibility ¼ SM and increase Circling Cat D visibility ¼ SM. VDP NA when using Mayfield altimeter setting.

MALSR

MISSED APPROACH: Climb to 1100 then climbing right turn to 2100 direct CNG VOR/DME and hold.

ASOS	MEMPHIS CENTER	PADUCAH TOWER ★	GND CON	UNICOM
118.375	133.65 292.15	119.6 (CTAF) L 306.9	121.7 306.9	122.95

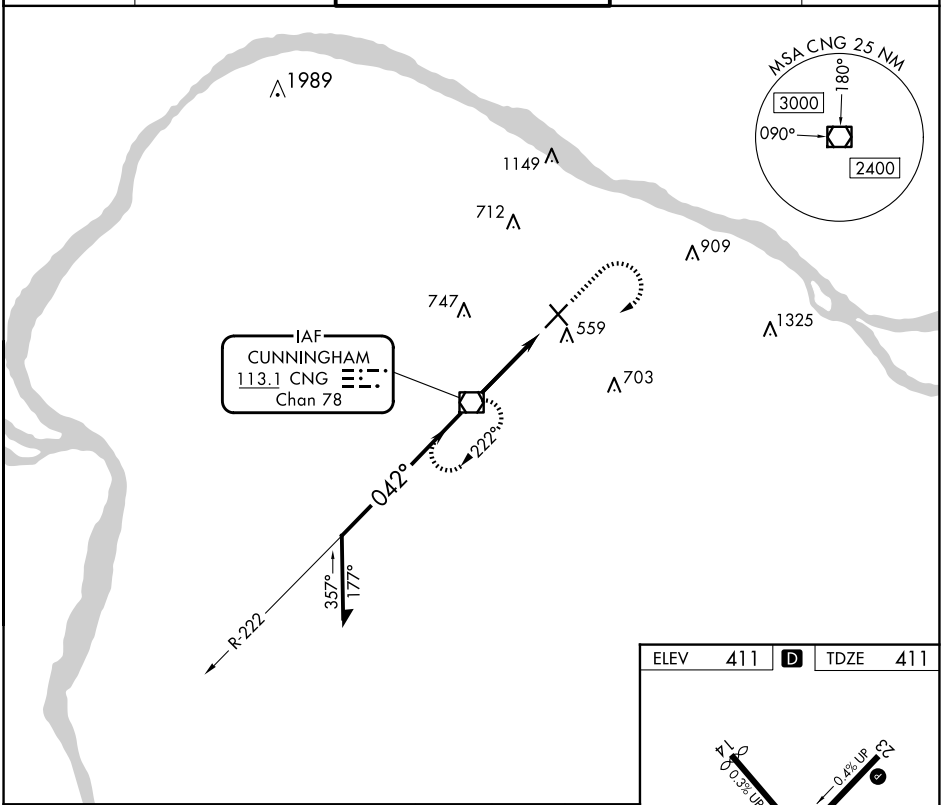

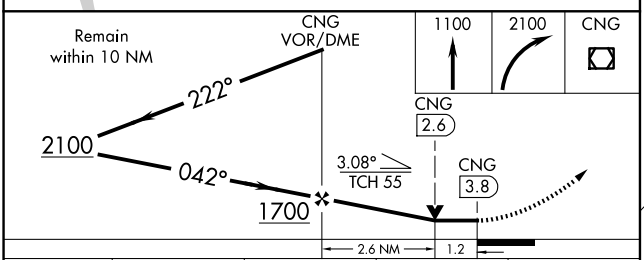

CATEGORY	A	B	C	D
S-5	860-½ 449 (500-½)		860-¾ 449 (500-¾)	860-1 449 (500-1)
C CIRCLING	900-1 489 (500-1)		920-1½ 509 (600-1½)	1100-2¼ 689 (700-2¼)

ELEV 411 D TDZE 411

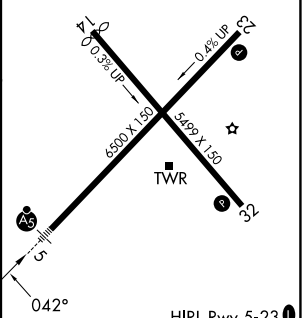

HIRL Rwy 5-23 L
MIRL Rwy 14-32 L
REIL Rwys 23 and 32 L

FAF to MAP 3.8 NM					
Knots	60	90	120	150	180
Min:Sec	3:48	2:32	1:54	1:31	1:16

SE-1, 19 MAR 2026 to 16 APR 2026