NEW ORLEANS, LOUISIANA

HI-TACAN Y RWY 22

[USN]
NEW ORLEANS NAS JRB (ALVIN CALLENDER FLD) (KNBG)

VORTAC HRV	APCH CRS	Rwy ldg 10,000
114.1	237°	TDZE 0
Chan 88		Arpt Elev 2

* When ALS inop, increase vis CAT CDE vis to 1⅜ miles.
** Circling not authorized for CAT E NW of Rwy 4-22.

ALSF-1

MISSED APPROACH: Climb to 2000 direct TINEE and hold.

ATIS ★	APP CON	NAVY NEW ORLEANS TOWER ★	GND CON	ASR/PAR
279.55	123.85 256.9	L 123.8 340.2 (CTAF)	121.6 270.35	

CAUTION: FAC is 611′ from RCL at 3000′ from thld.

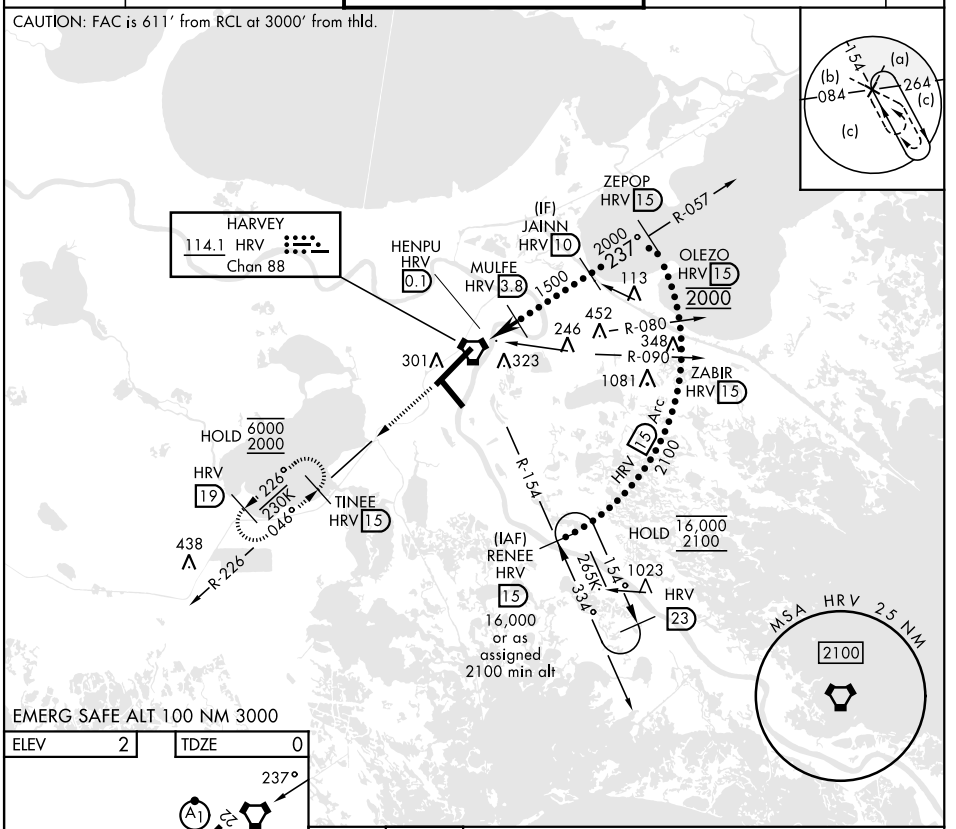

EMERG SAFE ALT 100 NM 3000

ELEV	TDZE
2	0

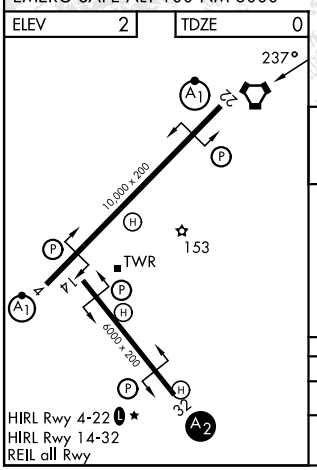

HIRL Rwy 4-22 L ★
HIRL Rwy 14-32
REIL all Rwy

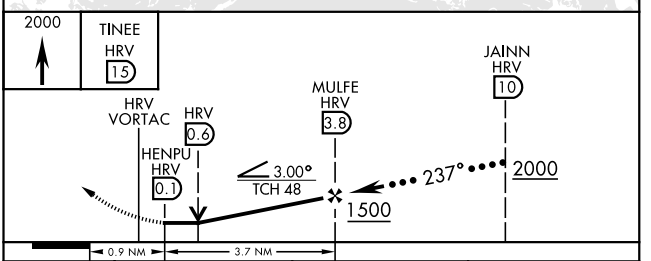

CATEGORY	C	D	E
S-22 *	480-1 480 (500-1)		
CIRCLING **	640-1¾ 638 (700-1¾)	660-2 658 (700-2)	680-2½ 678 (700-2½)

SC-4, 19 MAR 2026 to 16 APR 2026