WAAS CH 58217 W02A	APP CRS 020°	Rwy Ldg 5001 TDZE 449 Apt Elev 469

RNAV (GPS) RWY 2
FORT SMITH RGNL (FSM)

RNP APCH - GPS.

Circling to Rwy 20 and 26 NA at night. Rwy 2 helicopter visibility reduction below ¾ SM NA. For uncompensated Baro-VNAV systems, LNAV/VNAV NA below -15°C or above 54°C.

ASR

MISSED APPROACH: Climb to 3600 direct FANIP and hold, continue climb-in-hold to 3600.

ATIS	RAZORBACK APP CON ★	FORT SMITH TOWER ★	GND CON	UNICOM
124.775	120.9 343.75	118.3 (CTAF) L 323.175	121.9 275.8	122.95

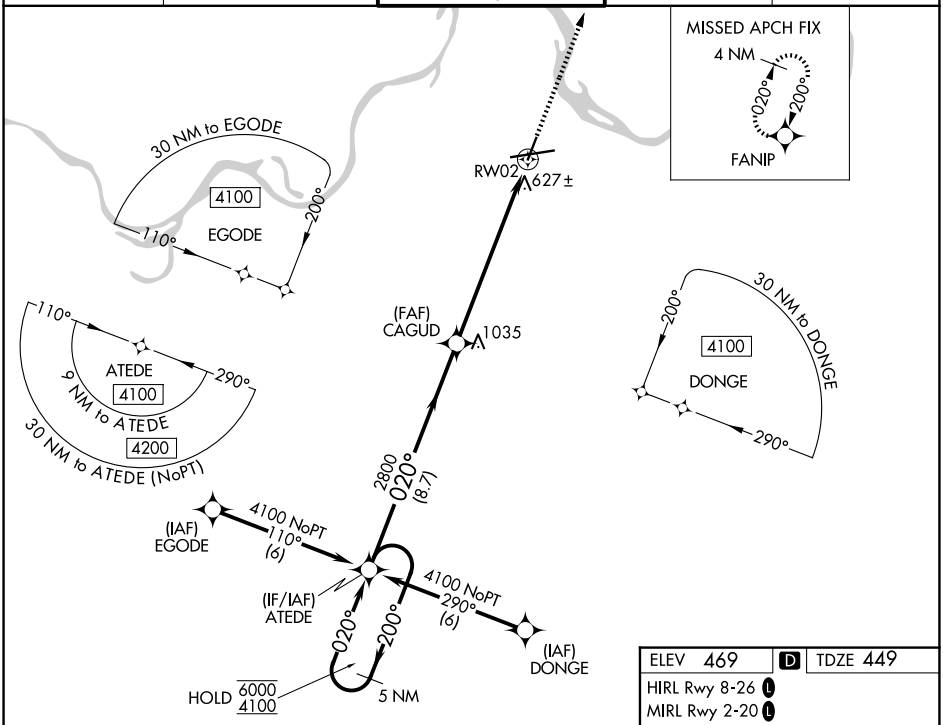

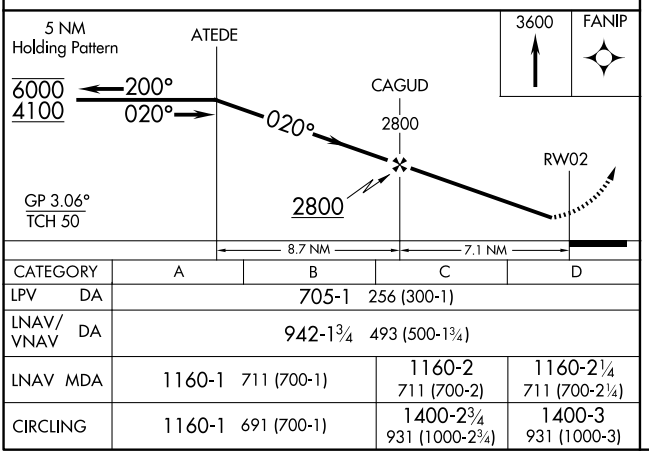

CATEGORY	A	B	C	D
LPV DA	705-1 256 (300-1)			
LNAV/VNAV DA	942-1¾ 493 (500-1¾)			
LNAV MDA	1160-1 711 (700-1)		1160-2 711 (700-2)	1160-2¼ 711 (700-2¼)
CIRCLING	1160-1 691 (700-1)		1400-2¾ 931 (1000-2¾)	1400-3 931 (1000-3)

ELEV 469 D TDZE 449

HIRL Rwy 8-26 L

MIRL Rwy 2-20 L

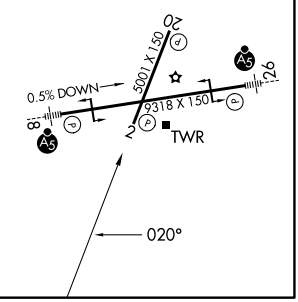

SC-1, 19 MAR 2026 to 16 APR 2026

SC-1, 19 MAR 2026 to 16 APR 2026