# VOR RWY 31
## MINOT INTL (MOT)

| VOR/DME MOT 117.1 Chan 118 | APP CRS 300° | Rwy Ldg 7700 TDZE 1679 Apt Elev 1716 |
|---|---|---|

MALSR

MISSED APPROACH: Climb to 3500 then left turn direct MOT VOR/DME and hold.

| ASOS | MINOT APP CON ★ | MAGIC CITY TOWER ★ | GND CON | UNICOM |
|---|---|---|---|---|
| 118.725 | 119.6 363.8 | 118.2 (CTAF) L 251.125 | 121.9 | 122.95 |

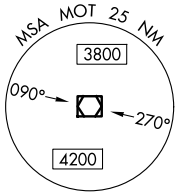


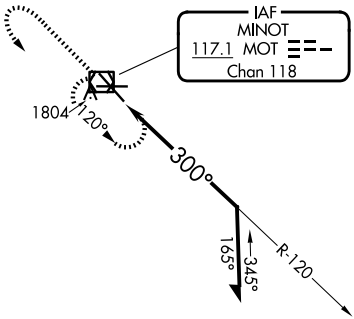


ELEV 1716 D TDZE 1679

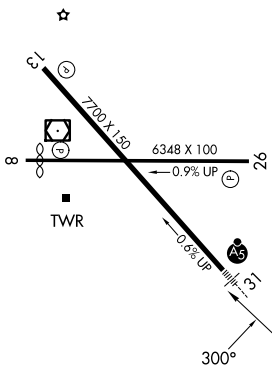


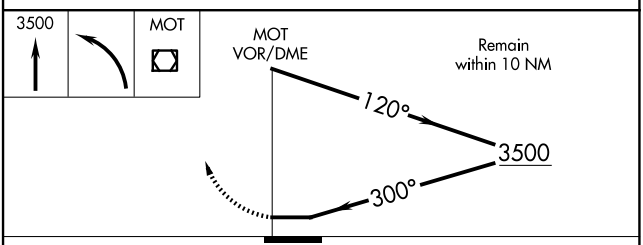


REIL Rwy 13
REIL Rwys 8 and 26 L
HIRL Rwys 8-26 and 13-31 L

| CATEGORY | A | B | C | D |
|---|---|---|---|---|
| S-31 | 2200/24 521 (500-½) | | 2200/55 521 (500-1) | 2200/60 521 (500-1¼) |
| CIRCLING | 2200-1 484 (500-1) | 2240-1 524 (600-1) | 2800-3 1084 (1100-3) | |



NC-1, 19 MAR 2026 to 16 APR 2026
NC-1, 19 MAR 2026 to 16 APR 2026