WAAS CH 77813 W32A	APP CRS 321°	Rwy Ldg 6513 TDZE 712 Apt Elev 721

RNAV (GPS) RWY 32
PELLSTON RGNL/EMMET COUNTY (PLN)

RNP APCH - GPS.

Circling Rwy 5, 14 NA at night. Baro-VNAV and VDP NA when using MGN altimeter setting. For uncompensated Baro-VNAV systems, LNAV/VNAV NA below -20°C or above 54°C. For inop ALS, increase LNAV/VNAV all Cats and LNAV Cat C/D visibility to 1 SM. For inop ALS when using MGN altimeter setting, increase LNAV/VNAV all Cats visibility to 1 SM and LNAV Cat C/D visibility to 1⅛ SM. When local altimeter setting not received, use MGN altimeter setting and increase LPV DA to 942 feet; increase LNAV/VNAV DA to 1086 feet; increase all MDAs 40 feet and LNAV visibility Cat C/D ⅛ SM.

MALSR

MISSED APPROACH: Climb to 2600 direct VESUY and on track 051° to TOYUY and on track 135° to PLN VORTAC and hold. (Do not exceed 200K until TOYUY).

ASOS	MINNEAPOLIS CENTER	UNICOM
119.025	134.6 354.05	123.0 (CTAF) L

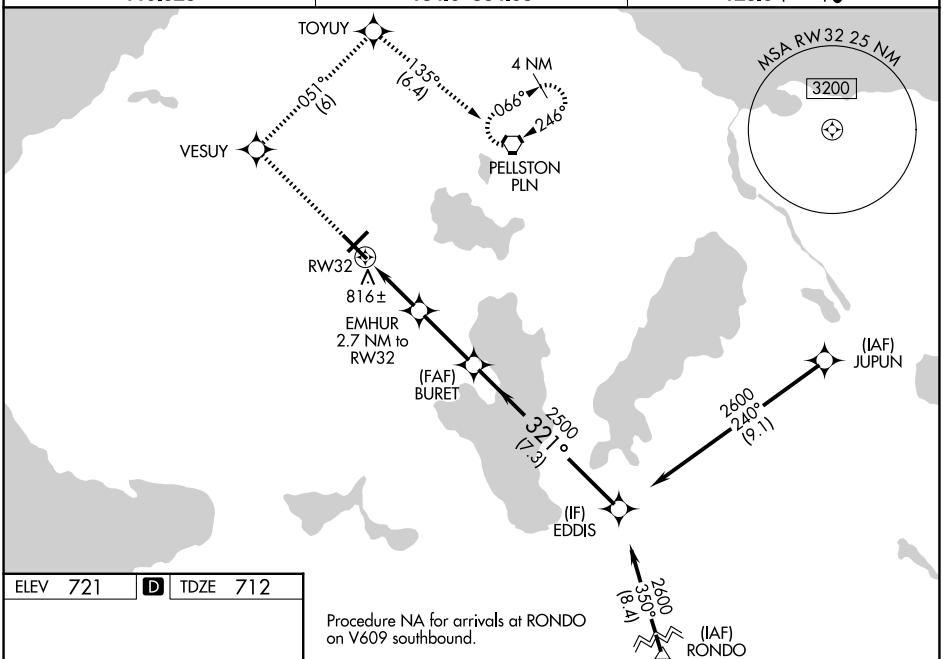

ELEV 721 | D | TDZE 712

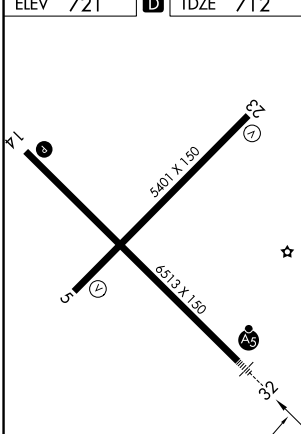

HIRL Rwy 14-32 L
MIRL Rwy 5-23 L
REIL Rwys 5, 14, and 23 L

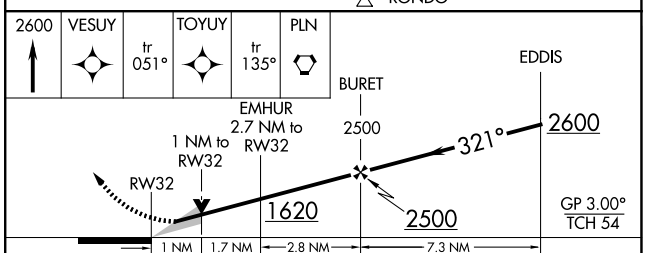

CATEGORY	A	B	C	D
LPV DA	912-½ 200 (200-½)			
LNAV/VNAV DA	1056-⅝ 344 (400-⅝)			
LNAV MDA	1080-½ 368 (400-½)		1080-⅝ 368 (400-⅝)	
CIRCLING	1280-1 559 (600-1)	1320-1 599 (600-1)	1560-2½ 839 (900-2½)	1660-3 939 (1000-3)

EC-1, 19 MAR 2026 to 16 APR 2026
EC-1, 19 MAR 2026 to 16 APR 2026