LOC/DME I-OJZ 109.7 Chan 34	APP CRS 343°	Rwy Ldg 6549 TDZE 401 Apt Elev 439

ILS or LOC RWY 34
WESTCHESTER COUNTY (HPN)

RNP APCH - GPS.

Rwy 34 helicopter visibility reduction below ¾ SM NA.
Circling Rwy 11, 29 NA at night.

MISSED APPROACH: Climb to 3000 direct BODRE and hold.

D-ATIS	NEW YORK APP CON	WESTCHESTER TOWER ★	GND CON	UNICOM
133.8	120.8 126.4 257.65	118.575 (CTAF) L 284.65	121.825	122.95

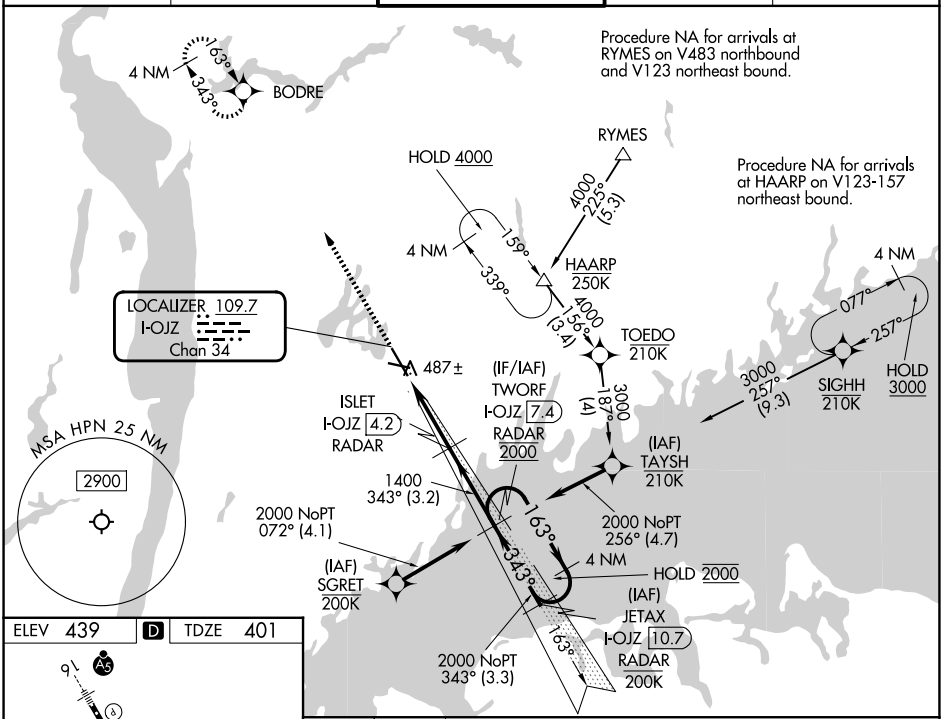

ELEV 439 D TDZE 401

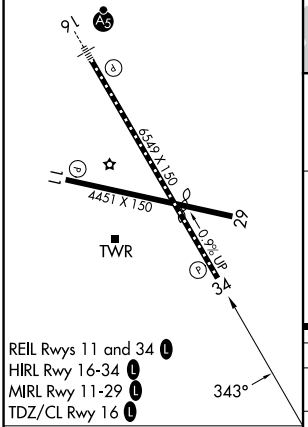

REIL Rwys 11 and 34 L
HIRL Rwy 16-34 L
MIRL Rwy 11-29 L
TDZ/CL Rwy 16 L

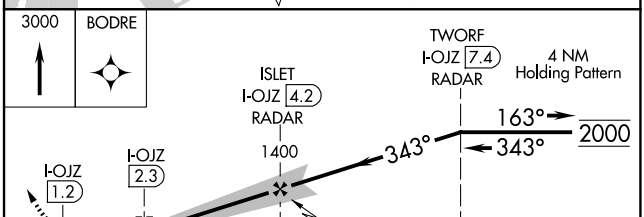

CATEGORY	A	B	C	D
S-ILS 34	651-¾	250 (300-¾)		
S-LOC 34	740-1	339 (400-1)	740-1⅛	339 (400-1⅛)
CIRCLING	980-1	541 (600-1)	1080-1¾ 641 (700-1¾)	1200-2½ 761 (800-2½)

FAF to MAP 3 NM

Knots	60	90	120	150	180
Min:Sec	3:00	2:00	1:30	1:12	1:00

NE-2, 19 MAR 2026 to 16 APR 2026